



Picton Buslines

18 Wonga Road Picton NSW 2571

Telephone: 02 4677 1564

Email: info@pictonbuslines.com.au


Special School Services at 31-August-2021





Mount Annan Christian College

For further information about school travel please contact us.

TIMES ARE INDICATIVE AND MAY VARY DUE TO ROAD & WEATHER CONDITIONS

Shaded / Italicised routes require a transfer to/from another bus. (L) = Bus turns left and (R) = Bus turns right.

Bus	Time	Morning Bus Routes
	6:30	Wonga Rd, (L)Remembrance Dr, (L)Wellers Rd, (R)Great Southern Rd
	6:47	(R)2nd Rail Bridge, (R)Remembrance Dr
	6:48	Remembrance Dr, (L)Noongah St, (R)Kader St, (R)Panorama St, (L)Cambalan St, (L)Hambridge Rd, (R)Elvy St, (R)Wellers Rd, (L)Remembrance Dr
	7:00	K F C Tahmoor
	7:00	Remembrance Dr, (L)Thirlmere Wy, (R)Castlereagh St, (L)Park, (L)Milne St, (R)Thirlmere Wy
	7:03	Thirlmere/Milne - Thirlmere Way
	7:05	Thirlmere/Denmead - Thirlmere Way
	7:10	Thirlmere Roundabout - Continue Along Thirlmere Way
	7:13	East Gates
	7:15	Q V Hospital - Thirlmere Way, (L)Argyle St
	7:19	Argyle Opposite Coper Street - Behind AM22 Rabbit
	7:19	Pick up AM03, AM05, AM09, AM10
	7:20	Continue Argyle, (R)Menangle St
	7:23	Shire Hall - Continue Menangle, (R)Station St
	7:25	Picton Railway Station
	7:25	(L)Menangle St
	7:28	St Anthony's School - Picton
	7:28	(R)Argyle St - Remembrance
	7:33	Razorback Lookout - Remembrance - Former Hume Hwy
	7:40	Remembrance Dr/Wire Lane Interchange - Former Hume Hwy
	7:40	Pick up AM10
	7:45	(L)Old Hume Hwy, (R)Menangle St, (L)Broughton St, (R)Murray St (R)Argyle St, (L)Oxley St, (R)Mitchell Pl, (R)John St
	7:50	Camden - John Street
	7:51	(L)Argyle - Camden Valley Way, (R)Smeaton Grange, (L)Into Magdalene
	8:03	Magdalene Catholic High School
	8:04	(L)Smeaton Grange, (L)Sedwick, (R)Hartley, (L) Narellan Rd, (L)Into Mt Annan Christian College
	8:15	Mount Annan Christian College

 3	<p>6:45 Wonga Rd, (L)Argyle St, (R)Thirlmere Wy, (L)Milne St, (R)Bronzewing St, (L)Byron Rd, (R) Nattai St, (L)Colo St, (R)Bargo River Rd, (L)East Pde</p> <p>7:00 (L)Wallaroo Rd, (R)Grevillea Rd, (R)Matcham Rd, (R)East Pde</p> <p>7:02 Opposite Buxton Shops</p> <p>7:03 (L)Over Rail Bridge, (R)West - Barbour, (R)Oaks Rd, (L)Thirlmere Wy, (L)Argyle</p> <p>7:19 Cowper St Interchange</p> <p>7:19 Transfer to AM02</p>
 5	<p>6:55 Wonga Rd, (L)Remembrance Dr, (L)River Rd, (R)Moorland Rd, (L)Tahmoor Rd, (R)Abelia St, (R)Progress St, (R)Remembrance Dr, (L)Thirlmere Wy</p> <p>7:05 K F C Tahmoor</p> <p>7:10 Thirlmere Roundabout - Continue Thirlmere Way, (L)Argyle St</p> <p>7:19 Argyle St - Opposite Cowper Street</p> <p>7:19 Transfer to AM02</p>
 9	<p>6:40 Wonga Rd, (R)Argyle St, (L)Barkers Lodge Rd, (L)The Vintage To The Roundabout</p> <p>6:50 Back Along The Vintage, (L)Barkers Lodge Rd, (L)Fergusson Rd, (L)Lakesland Rd - Oaks Rd - Oaks St Thirlmere</p> <p>7:10 Thirlmere Roundabout, (L)Thirlmere Wy, (R)Bridge St, (L)Remembrance Dr To The Interchange</p> <p>7:18 Cowper Street Interchange</p> <p>7:19 Transfer to AM02</p>
 10	<p>7:10 Wonga Rd, (R)Remembrance - Argyle St To Interchange</p> <p>7:15 Cowper St Interchange</p> <p>7:18 Transfer to AM02</p> <p>7:18 Continue Argyle St</p> <p>7:21 Picton Bowling Club, Argyle St, (L)Regreme Rd</p> <p>7:22 Regreme Rd, (R)Mallam Rd, (L)Kyeema St, (R)Weeta St, (L)Jan St, (R)Coldenham Rd, (R)Jarvisfield Rd, (L)Remembrance Dr</p> <p>7:33 Razorback</p> <p>7:40 Wire Lane And Remembrance</p> <p>7:40 Transfer to AM02</p>