



## Picton Buslines

18 Wonga Road Picton NSW 2571

Telephone: 02 4677 1564

Email: [info@pictonbuslines.com.au](mailto:info@pictonbuslines.com.au)

### Special School Services at 31-August-2021

#### Picton High School





For further information about school travel please contact us.


TIMES ARE INDICATIVE AND MAY VARY DUE TO ROAD & WEATHER CONDITIONS

Shaded / Italicised routes require a transfer to/from another bus. (L) = Bus turns left and (R) = Bus turns right.

Bus	Time	Morning Bus Routes
 1	<b>6:15</b>	Wonga Rd, (R)Argyle St, (R)Menangle Rd - Picton Rd, (L)Almond St, (R)Argyle St - Wilton Rd, (L)Douglas Park Dr, (R)Mitchell Pl Turn Around At End
	<b>6:40</b>	Mitchell Pl, (L)Douglas Park Dr, (L)Dredge Av Turn Around At End Dredge Av, (L)Douglas Park Dr, (R)Wilton Rd - Argyle St, (R)Camden Rd
	<b>6:53</b>	<b>Wilton Shops - Camden St</b>
	<b>6:53</b>	Camden Rd, (L)Campsie St, (L)Broughton St, (R)Hornby St - Oxenbridge Rd, (R)Pembroke Pde, U-Turn At Sales Centre Roundabout - Pembroke Pde, (R)Picton Rd
	<b>7:03</b>	(L)Wilton Park Rd Turn Around At Marcus Street Bus Shed (7.08am) - Wilton Park Rd, (L)Picton Road
	<b>7:17</b>	(R)Menangle Rd To Douglas Park, (R)Camden Rd, (R)Nepean, (R)Durham, (R)Jenkins St, (L)Camden, (R)Into Bus Bay Outside Douglas Park Public School
	<b>7:30</b>	<b>Douglas Park Public School - Pick Up Only</b>
	<b>7:30</b>	<b>Transfer to AM06, AM09</b>
	<b>7:31</b>	(R)Camden, (R)Menagle
	<b>7:32</b>	Menangle Rd, (L)Finns Rd, (R)Remembrance Dr To Wire Lane Interchange
	<b>7:41</b>	<b>Transfer to AM22</b>
	<b>7:41</b>	<b>Pick up AM10</b>
	<b>7:43</b>	Wire Lane/Remembrance, (L)Burraborang, (L)Cawdor, (R)Into Camden High School Bus Bay
	<b>8:00</b>	<b>Camden High School</b>
	<b>8:02</b>	(L)Cawdor, (R)Burraborang, (L)Old Hume Hwy - Camden By-Pass - Continue Narellan Rd, (R)Waterworth Dr - Turn Around At Roundabout Waterworth
	<b>8:15</b>	(L)Narellan Rd - Commence Picking Up Picton HS Students And Route Bus Passengers, (L)Camden Valley Way, (L)Hilder, (R)Into Bus Bay
	<b>8:20</b>	<b>Elderslie High School</b>
	<b>8:20</b>	Hilder, (L)Camden Valley Way, (R)Elizabeth, (L)Mitchell, (L)John
	<b>8:25</b>	<b>Camden - John Street</b>
	<b>8:27</b>	(R)Argyle St, (L)Murray St - Old Hume Hwy
	<b>8:30</b>	<b>Camden South Public School</b>
	<b>8:33</b>	(R)Old Hume Hwy - Remembrance Dr - Over Razorback Mountain - Argyle, (L)Margaret St, (R)Colden St, (R)Menangle St





	<p><b>8:49 St Anthony's School</b></p> <p><b>8:50</b> (L)Argyle St</p> <p><b>8:52 Picton Public School</b></p> <p>8:52 Argyle St</p> <p><b>8:56 Picton High School</b></p>
	<p><b>6:30</b> Wonga Rd, (L)Remembrance Dr, (L)Wellers Rd, (R)Great Southern Rd</p> <p><b>6:47</b> (R)2nd Rail Bridge, (R)Remembrance Dr</p> <p><b>6:48</b> Remembrance Dr, (L)Noongah St, (R)Kader St, (R)Panorama St, (L)Cambalan St, (L)Hambridge Rd, (R)Elvy St, (R)Wellers Rd, (L)Remembrance Dr</p> <p><b>7:00 K F C Tahmoor</b></p> <p><b>7:00</b> Remembrance Dr, (L)Thirlmere Wy, (R)Castlereagh St, (L)Park, (L)Milne St, (R)Thirlmere Wy</p> <p>7:03 Thirlmere/Milne - Thirlmere Way</p> <p>7:05 Thirlmere/Denmead - Thirlmere Way</p> <p>7:10 Thirlmere Roundabout - Continue Along Thirlmere Way</p> <p>7:13 East Gates</p> <p><b>7:15</b> Q V Hospital - Thirlmere Way, (L)Argyle St</p> <p>7:19 Argyle Opposite Coper Street - Behind AM22 Rabbit</p> <p><b>7:19 Transfer to AM23, AM06, AM03, AM22</b></p>
	<p><b>6:45</b> Wonga Rd, (L)Argyle St, (R)Thirlmere Wy, (L)Milne St, (R)Bronzewing St, (L)Byron Rd, (R) Nattai St, (L)Colo St, (R)Bargo River Rd, (L)East Pde</p> <p><b>7:00</b> (L)Wallaroo Rd, (R)Grevillea Rd, (R)Matcham Rd, (R)East Pde</p> <p><b>7:02 Opposite Buxton Shops</b></p> <p><b>7:03</b> (L)Over Rail Bridge, (R)West - Barbour, (R)Oaks Rd, (L)Thirlmere Wy, (L)Argyle</p> <p><b>7:19 Cowper St Interchange</b></p> <p><b>7:19 Transfer to AM23, AM06, AM22</b></p> <p>7:19 Pick up AM02, AM10, AM05, AM26</p> <p><b>7:19</b> Continue Argyle, (L)Regreme Rd</p> <p><b>7:21</b> Regreme, (R)Mallam, (L)Kyeema St, (R)Weeta, (L)Jan, (R)Coldenham Rd, (R)Jarvisfield Rd, (L)Remembrance Dr</p> <p><b>7:33</b> Razorback Lookout - Remembrance, (R)Finns Rd, (L)Menangle Rd</p> <p>7:46 Menangle Shops</p> <p><b>7:56 Broughton Anglican College</b></p> <p><b>7:57</b> (L)Menangle Rd, (L)Picton Rd, (R)Wilton Park Rd - Turn Around Marcus St Bus Shed</p> <p><b>8:16</b> Return Along Wilton Park Rd, (R)Picton Rd, (L)Almond St, (L)Campsie St, (L)Broughton St, (L)Hornby St, (R)Almond St, (L)Argyle St, (L)Camden Rd</p> <p><b>8:30 Wilton Shops Camden St</b></p> <p>8:30 Pick up AM04</p> <p><b>8:30</b> (L)Fitzroy St, (R)Almond St, (L)Hornby St - Oxenbridge Ave, (R)Pembroke Pde Do Full U-Turn At Roundabout</p> <p><b>8:34</b> Pembroke Parade (R) Picton Rd - Menangle St</p> <p><b>8:47 St Anthony's School</b></p> <p><b>8:48</b> (L)Argyle St</p> <p><b>8:50 Picton Public School</b></p>

 <span style="background-color: #ccc; padding: 2px;">4</span>	<p><b>8:55 Picton High School</b></p> <p><b>7:58</b> <i>Picton Rd, (L)Macarthur Drive, (R)Wilton Rd, (L)Douglas Park Dr, (R)Mitchell Pl - Turn Around At End Of Mitchell Pl</i></p> <p><b>8:03</b> <i>Mitchell Pl, (L)Douglas Park Dr, (L)Dredge Av - Turn Around At End - Back Along Dredge, (L)Douglas Park Dr, (R)Wilton Rd - Argyle, (R)Camden St</i></p> <p><b>8:30 Wilton Shops - Camden St</b></p> <p><b>8:30 Transfer to AM03</b></p>
 <span style="background-color: #ccc; padding: 2px;">5</span>	<p><b>6:55</b> <i>Wonga Rd, (L)Remembrance Dr, (L)River Rd, (R)Moorland Rd, (L)Tahmoor Rd, (R)Abelia St, (R)Progress St, (R)Remembrance Dr, (L)Thirlmere Wy</i></p> <p><b>7:05 K F C Tahmoor</b></p> <p><b>7:10</b> <i>Thirlmere Roundabout - Continue Thirlmere Way, (L)Argyle St</i></p> <p><b>7:19</b> <i>Argyle St - Opposite Cowper Street</i></p> <p><b>7:19 Transfer to AM06, AM22, AM23, AM03</b></p>
 <span style="background-color: #ccc; padding: 2px;">6</span>	<p><b>7:15</b> <i>(L)Wonga, (R)Argyle To Cowper St Interchange</i></p> <p><b>7:20</b> <i>Argyle St Opposite Cowper Street</i></p> <p><b>7:20</b> <i>Pick up AM02, AM03, AM05, AM09, AM22</i></p> <p><b>7:21</b> <i>Continue Argyle, (R)Menangle Rd</i></p> <p><b>7:25 Shire Hall Picton</b></p> <p><b>7:26</b> <i>Continue Menangle - Picton, (L)Menangle Rd</i></p> <p><b>7:35</b> <i>(R)Camden Rd, (L)Into Bus Bay Outside Douglas Park Ps</i></p> <p><b>7:40 Douglas Park Public School Pick Up Only</b></p> <p><b>7:40</b> <i>Pick up AM01, AM09</i></p> <p><b>7:41</b> <i>(R)Camden Rd, (R)Menangle Rd, (R)Glen Alpine Drive, (R)Heritage, (R)Mount Sugarloaf Drive, (R)Englorie Park Drive, (L)Cleopatra, (R)Demetrius, (R)Acces</i></p> <p><b>8:05 John Therry Catholic High School</b></p> <p><b>8:05 Our Lady Help Of Christian Parish School</b></p> <p><b>8:06</b> <i>(R)Demetrius, (R)Anthony, (L)Copperfield, (R)Fitzgibbon Lane, (L)Appin, (L)Narellan, (R)Kellicar - Hurley</i></p> <p><b>8:15 Campbelltown Railway Station</b></p> <p><b>8:15</b> <i>(R)Hurley - Kellicar, (R)Tindall, (L)Menangle Rd</i></p> <p><b>8:30 Menangle Shops - Menangle Rd, (R)Picton Rd, (L)Station St</b></p> <p><b>8:45 St Anthony's School</b></p> <p><b>8:48</b> <i>Redbank - Argyle Street</i></p> <p><b>8:49</b> <i>Picton Pool</i></p> <p><b>8:52 Picton High School</b></p>
 <span style="background-color: #ccc; padding: 2px;">7</span>	<p><b>7:00</b> <i>(L)Wonga, (R)Remembrance Dr - Argyle, (R)Menangle Rd - Picton Rd, (L)Macarthur Drive, (R)Wilton Rd, (L)Douglas Park Drive</i></p> <p><b>7:18</b> <i>(L)Douglas Park Dr</i></p> <p><b>7:25</b> <i>(R)Mitchell Pl Turn Around At End - Mitchell Pl, (L)Douglas Park Dr, (R)Wilton Rd - Argyle, (R)Camden</i></p> <p><b>7:35 Wilton Shops - Camden St</b></p> <p><b>7:36</b> <i>Wilton Shops, (L)Campsie St, (L)Broughton St, (R)Hornby St - Oxenbridge (R)Beatty, (L)Greenbridge Continue Fairway - U Turn Kirkwood Chase Roundabout Continue Fairway, (R)Pembroke</i></p> <p><b>7:45</b> <i>Opp Sales Centre Pembroke Pde, (R)Picton Rd, (L)Hume Hwy, (L)Bargo Exit, (R)Avon Dam Rd - Great Southern Rd, (L)Wellers Rd, (R)Remembrance Dr,</i></p>




		(L)Into Wollondilly Anglican College <b>8:05 Wollondilly Anglican College</b> <b>8:20 Picton High School</b>
	<b>8</b>	<b>7:20</b> Railway St Bus Shed Colo Vale, (R)Elm, (R)Pine, (R)Wattle St, (L)Wilson Dv <b>7:28</b> Wilson Dv, (L)Chalker Over Rail Bridge, (R)West Pde <b>7:30 Hilltop Shops</b> <b>7:30</b> Hilltop Shops West, (R)Fitzroy St (Over Rail Line), (L)Wilson Dr 7:36 Balmoral Wilson Dve <b>7:42</b> Continue Wilson Dv, (L)Boundary Rd, (R)Buxton Av - Turn Around End Of Buxton Ave Return Along Buxton Ave, (L)Boundary Rd, (L)West Pde, (R)Over Railway Line <b>7:50 Buxton Shopping Centre</b> <b>7:51</b> (L)Matcham Rd, (L)Grevillea Rd, (L)Wallaroo Rd, (R)East Pde, (R)South St, (L)Meryla (R)Bargo River Rd, (R)Remembrance Dr, (R)Wollondilly Anglican College <b>8:05 Wollondilly Anglican College</b> <b>8:08</b> (L)Remembrance Dr, <b>8:14 K F C Tahmoor - Remembrance Dr, (R)Into Picton High</b> <b>8:20 Picton High School</b>
	<b>9</b>	<b>6:40</b> Wonga Rd, (R)Argyle St, (L)Barkers Lodge Rd, (L)The Vintage To The Roundabout <b>6:50</b> Back Along The Vintage, (L)Barkers Lodge Rd, (L)Fergusson Rd, (L)Lakesland Rd - Oaks Rd - Oaks St Thirlmere <b>7:10</b> Thirlmere Roundabout, (L)Thirlmere Wy, (R)Bridge St, (L)Remembrance Dr To The Interchange 7:18 Cowper Street Interchange <b>7:19 Transfer to AM06, AM22, AM23</b> <b>7:20</b> Continue Argyle, (R)Remembrance Dr <b>7:23 Shire Hall - Picton</b> <b>7:24</b> Continue Menangle - Picton Rd, (L)Menangle Rd, (R)Camden Rd <b>7:36</b> (R)Nepean St, (R)Durham St, (R)Station St, (L)Camden, (R)Into Bus Bay Outside Douglas Park Ps <b>7:40 Douglas Park Public School P/Up Only</b> <b>7:40 Transfer to AM06</b> 7:40 Pick up AM01 <b>7:41</b> (R)Camden Rd, (R)Menangle Rd <b>7:57 Broughton Anglican College</b> <b>8:10</b> Menangle Rd, (L)Camden Rd, (R)Nepean St, (R)Durham St, (R)Jenkins St, (L)Camden Rd, (L)Menangle Rd, (R)Picton Rd, (L)Maldon Bridge Rd <b>8:25 St Anthonys School</b> <b>8:25</b> Menangle St, (L)Argyle St <b>8:28 Picton High School (First Set Down)</b> <b>8:33</b> (L)Koorana Rd, (L)Kent Rd, Back Into Dirt Road, Kent, (R)Koorana Rd, (L)Remembrance Dr, (L)River Rd, (R)Moorland Rd, (R)Myrtle Creek Av, (L)Struan St, (L)Tahmoor Rd, (R)Abelia St, (R)Progress St, (L)Remembrance, (R)Bronzewing

	<p><b>8:47 Tahmoor Public School</b></p> <p><b>8:48</b> (R)York, (R)Emmett, (L)Remembrance</p> <p><b>8:55 Picton High School</b></p>
	<p><b>7:10</b> Wonga Rd, (R)Remembrance - Argyle St To Interchange</p> <p><b>7:15 Cowper St Interchange</b></p> <p><b>7:18 Transfer to AM03</b></p> <p>7:18 Continue Argyle St</p> <p><b>7:21</b> Picton Bowling Club, Argyle St, (L)Regreme Rd</p> <p><b>7:22</b> Regreme Rd, (R)Mallam Rd, (L)Kyeema St, (R)Weeta St, (L)Jan St, (R)Coldenham Rd, (R)Jarvisfield Rd, (L)Remembrance Dr</p> <p><b>7:33 Razorback</b></p> <p>7:40 Wire Lane And Remembrance</p> <p><b>7:40 Transfer to AM01, AM22</b></p>
	<p><b>7:05</b> (L)Wonga Rd, (L)Argyle St - Remembrance Dr, (R)Bargo River Rd, (L)East Pde, (R)Over Rail Crossing (L)West - Wilson Dr, (R) Chalker Pde Over Railway Bridge Into West Pde</p> <p><b>7:35 Hill Top Shops</b></p> <p><b>7:35</b> West Pde, (R)Fitzroy Over Rail Crossing, (L)Wilson Dr, (R)Over Rail Crossing At Balmoral</p> <p><b>7:45</b> (R)Railway Pde, (R)Over Old Rail Crossing, (R)Wilson Dr - West Pde</p> <p><b>7:55</b> West Pde, (L)Boundary Rd, (R)Buxton Ave Turn Around At End Buxton Ave, (L)Boundary Rd</p> <p><b>8:05</b> (L)West Pde, (R)Over Railway Line, (R)East Pde To Buxton Shops</p> <p><b>8:08 Buxton Shops</b></p> <p><b>8:10</b> Buxton Shops - Continue Along East, Turn Around At Orange Road - Back Along East Pde, (R)Matcham Rd, (L)Grevillea Rd, (L)Wallaroo Rd, (R)East Pde, (R)Hassall Rd</p> <p><b>8:30 Buxton Public School</b></p> <p><b>8:31</b> Turn Around At End Hassall Rd, (R)East Pde, (R)Bargo River Rd, (L)Remembrance Dr, (L)Bronzewing St</p> <p><b>8:40 Tahmoor Public School</b></p> <p><b>8:40</b> (R)York St, (R)Thirlmere Wy, (L)Remembrance Dr -Argyle, (R)Into Picton High</p> <p><b>8:45 Picton High School</b></p>
	<p><b>7:00</b> Wonga Rd, (L) Remembrance, (L) Rockford - Arina</p> <p><b>7:12</b> (L)Pheasants Nest Rd, (L)Lyrebird - Turn Around Half Way Down At The Turnaround - Lyrebird, (L)Pheasants Nest Rd - To The End - Follow Loop Around, (L)Nightingale Rd, (R)Mockingbird Rd, (R)Dwyers Rd, (L)Arina Rd</p> <p><b>7:38</b> (R)Reservoir Rd, (R)Great Southern Rd, (L)Wellers Rd</p> <p><b>7:45</b> Wellers Rd, (L)Elvy St, (L)Hambridge Rd, (R)Cambalan St, (R)Panorama St, (L)Kader St, (L)Noongah St, (L)Remembrance Dr, (L)Into Caloola Rd Access Rd, (L)Remembrance</p> <p><b>8:00 Wollondilly Anglican College</b></p> <p><b>8:00</b> (L)Remembrance Dr, (L)Bronzewing St, (R)York St, (L)Thirlmere Wy</p> <p><b>8:05</b> (L)Castlereagh St, (R)Market St, (R)Milne St Across Thirlmere Way</p> <p><b>8:10</b> (R)Park St, (R)Castlereagh St, (L)Thirlmere Wy, (L)Remembrance Dr</p> <p><b>8:20 Picton High School</b></p>






	<p><b>13</b></p> <p><b>7:20</b> Wonga Rd, (L)Argyle St - Remembrance, (L)Rockford Rd - Arina, (L)Pheasants Nest Road, (L)Lyrebird - Turn Around Half Way Down - Back Along Lyrebird, (L)Pheasants Nest Rd To The End, Follow Loop Around, (L)Pheasants Nest Rd</p> <p><b>7:45</b> Pheasants Nest Rd, (L)Nightingale Rd, (R)Mockingbird Rd, (R)Dwyers Rd</p> <p><b>8:00</b> (R)Arina Rd - Rockford, (R)Remembrance Dr</p> <p><b>8:20</b> <b>Picton High School {First Set Down}</b></p> <p><b>8:20</b> (L)Remembrance Dr, (L)Rockford Rd, (R)Charlies Point Rd, (L)Great Southern Rd</p> <p>8:33 Great Southern Rd</p> <p><b>8:37</b> Great Southern Rd, (R)2nd Rail Bridge, (R)Remembrance Dr, (L)Panorama St, (R)Cambalan St, (R)Hambridge Rd, (L)Remembrance Dr - Picking Up All Along Remembrance, (L)Caloola Rd Deviation, (R)Remembrance Dr</p> <p><b>8:55</b> <b>Picton High School</b></p>
	<p><b>15</b></p> <p><b>7:55</b> (L)Wonga Rd, (L)Argyle St, (R)Bridge St, (R)Darley St, (L)Owen St</p> <p><b>8:07</b> Cross Railway Line At East Gates - Richardson Rd, (L)Westbourne Av, (R)Albert Av, (L)Carlton Rd, (L)Oaks St</p> <p><b>8:12</b> Thirlmere Roundabout, (L)Thirlmere Wy, (R)Remembrance Dr, (L)Picton High School</p> <p><b>8:21</b> <b>Picton High School</b></p>
	<p><b>16</b></p> <p><b>7:25</b> Wonga Rd, (R)Remembrance, (R)Into Pool - Turn Around</p> <p><b>7:30</b> Picton Pool, (L)Argyle - Remembrance</p> <p>7:33 River Rd &amp; Remembrance Dv</p> <p><b>7:34</b> Struan St &amp; Remembrance -, (R) Thirlmere Wy</p> <p><b>7:35</b> K F C - Thirlmere Wy, (R)Milne St, (R)Park St, (R)Castlereagh St, (R)Thirlmere Wy</p> <p>7:40 Thirlmere Wy / Denmead</p> <p><b>7:43</b> Thirlmere Wy, (R)Denmead St, (L)Bell St, (R)Brundah Rd, (L)Rita St, (R)Turner St - Oaks St</p> <p><b>7:49</b> <b>Thirlmere Roundabout</b></p> <p><b>7:50</b> <b>Thirlmere Public School Pick Up Only</b></p> <p><b>7:50</b> (L)Goodlett St, (L)Mason St, (L)Barbour Rd - Westbourne, (R)Richardson Rd - Owen, (R)Darley St, (L)Bridge St, (L)Argyle St</p> <p><b>8:05</b> (L)Regreme Rd, (R)Mallam Rd, (L)Kyeema St, (R)Weeta St, (L)Jan St, (R)Coldenham Rd, (R)Jarvisfield Rd, (R)Argyle St, (L)Menangle St</p> <p><b>8:12</b> Shire Hall - Menangle St, (R)Picton Railway Station</p> <p><b>8:15</b> Picton Railway Station, (L)Menangle St, (L)Argyle St - Remembrance, (L)Picton High School</p> <p><b>8:20</b> <b>Picton High School</b></p>
	<p><b>17</b></p> <p><b>7:10</b> Wonga Rd, (L)Argyle St - Remembrance Dv</p> <p><b>7:23</b> (R)Wellers Rd, (L)Hogans Dr, (R)Claremont Dr, (L)Hogans Dr, (R)Scot St, (R)Hambridge Rd, (L)Cambalan St, (R)Panorama St, (L)Kader St, (L)Noongah St</p> <p><b>7:30</b> <b>Noongah St / Remembrance</b></p> <p><b>7:31</b> (R)Remembrance Dr, (R)Marshall Ave, (L)Tyler's - Silica, (R)Carlisle St, (L)Yanderra Rd, (L)Harley St, (R)Chandos Rd, (L) Old Hume Hwy</p> <p><b>7:40</b> (L)Remembrance Dr, (R) Over Rail Bridge, (R) Great Southern Rd - Avon Dam Rd, (L) Arina, (L) Reservoir, (R) Great Southern Rd, (L) Over Rail Bridge, (R)</p>

	<p>Remembrance Dr, (L)Nooral, (R)Radnor, (R) Noongah</p> <p><b>7:55 Noongah St - Bargo Main Stop</b></p> <p><b>7:56</b> (L)Remembrance Dr, (L)Into Wollondilly Anglican College</p> <p><b>8:00 Wollondilly Anglican College</b></p> <p><b>8:05</b> (L)Remembrance Drive</p> <p><b>8:15 Tahmoor Public School - On Remembrance</b></p> <p><b>8:17</b> Remembrance Dr, (R)Into Picton High</p> <p><b>8:23 Picton High School</b></p> <p><b>8:24</b> (L)Remembrance Dr, (R)Thirlmere Wy, (L)Milne St</p> <p><b>8:30</b> (R)Bronzewing St, (L)Byron Rd, (R)Nattai St, (R)Station St, (R)Boundary Rd, (L)Denmead St</p> <p><b>8:39</b> (R)Thirlmere Wy, (L)Milne St, (R)Park St, (R)Castlereagh St, (L)Thirlmere Wy, (R)Remembrance Dr, (R)Bronzewing</p> <p><b>8:48 Tahmoor Public School</b></p> <p><b>8:49</b> (R)York, (R)Emmett, (L)Remembrance, (R)Into Picton High Bus Bay</p> <p><b>8:56 Picton High School</b></p>
	<p><b>7:05</b> Wonga, (R)Argyle To Jarvisfield</p> <p><b>7:10</b> (L)Jarvisfield Rd, (L)Coldenham Rd, (L)Jan St, (R)Weeta St, (L)Kyeema St, (R)Mallam Rd, (L)Regreme Rd, (R)Argyle St</p> <p><b>7:20</b> (L)Antill, (R)Wild, (R)Hill, (L)Remembrance, (R)Thirlmere Wy, (L)Castlereagh St, (R)Market St, (R)Milne St, (R)Park St, (R)Castlereagh St, (L)Thirlmere Wy, (R)Remembrance Dr, (R)Wollondilly Anglican College</p> <p><b>7:45 Wollondilly Anglican College</b></p> <p><b>7:46</b> (R)Remembrance Dr</p> <p><b>7:50</b> Remembrance Dr To Bargo, (R)Tylers Rd</p> <p><b>7:51</b> Continue Along Tylers - Silica, (R)Carlisle St, (L)Yanderra Rd, (L)Harley St, (R)Chandos Rd, (L)Remembrance Dr, (R)2nd Railway Bridge</p> <p><b>8:03</b> (R)Great Southern, (L)Reservoir Rd, (L)Arina Rd, (L)Bargo Rd, (R)Government Rd, (L)Ironbark Rd, (R)Great Southern Rd</p> <p><b>8:15</b> Great Southern Rd, (L)Wellers Rd Railway Bridge, (R)Remembrance Dr To Picton High School</p> <p><b>8:28 Picton High School</b></p>
	<p><b>7:05</b> (L)Wonga Rd, (R)Remembrance Dr - Argyle St, (L)Bridge St, (L)Thirlmere Wy, (R)Oaks St, (L)Barbour Rd -West Pde, (L)Over Rail Line Buxton Fire Shed, (R)East Pde</p> <p><b>7:25</b> Buxton Shops East Pde, Turn Around At Orange Rd, Back Along East Pde, (R)Matcham Rd, (L)Grevillea Rd, (L)Wallaroo Rd, (R)East Pde</p> <p><b>7:35</b> (R)Bargo River Rd, (R)Remembrance Dr, (R)Into Wollondilly Anglican</p> <p><b>7:40 Wollondilly Anglican College</b></p> <p><b>7:42</b> (L)Remembrance Dr, (L)Bargo River Rd, (L)West Pde, (L)Over Rail Crossing To</p> <p><b>7:53</b> Buxton Shops East Pde, Turn Around At Orange Rd, Back Along East Pde, (R)Matcham Rd, (L)Grevillea Rd, (L)Wallaroo Rd, (R)East Pde</p> <p><b>8:05</b> East Pde, (R)Bargo River Rd, (L)Colo St, (R)Nattai St, (L)Byron Rd, (R)Bronzewing St, (L)Fraser St, (R)Thirlmere Wy, (L)Remembrance Dr, (R)Picton High School</p> <p><b>8:20 Picton High School</b></p>

	<b>20</b>	<p><b>6:45</b> Wonga Rd , (R)Remembrance Dr, (L)Barkers Lodge Rd</p> <p><b>7:01</b> Mowbray Park - Barkers Lodge Rd, (R)Montpelier Dr - John St The Oaks</p> <p><b>7:10</b> The Oaks Shops - John, (L)Burraborang Rd</p> <p>7:15 Belimba Park - Burraborang Rd</p> <p><b>7:19</b> Oakdale -, (L)Barkers Lodge Rd, (R)Fergusson Rd, (L)Lakesland</p> <p><b>7:33</b> Lakesland Fire Shed - Lakesland Rd - Oaks Rd, (R)Barbour Rd - West Pde, (L)Bargo River Rd, (R)Remembrance Dr, (R)Wollondilly Anglican College</p> <p><b>7:55</b> <b>Wollondilly Anglican College</b></p> <p><b>7:57</b> (R)Remembrance - Depart Opposite Yarran Road 8.04</p> <p><b>8:00</b> Remembrance Dr, (R)Wellers Rd, Pick Up Picton High - Picton Public And St Anthonys</p> <p><b>8:06</b> (L)Hogans Dr, (R)Claremont Dr, (R)Hogans Dr, (L)Elvy St, (L)Hambridge Rd, (R)Cambalan St, (R)Biara St, (L)Kader, (L)Noongah St, (L)Remembrance Dr</p> <p>8:18 Bargo Shops - Remembrance Drive Via Caloola Rd Deviation For Picton High, Picton Public And St Anthonys</p> <p>8:19 Remembrance Dr</p> <p><b>8:32</b> <b>Picton High School</b></p>
	<b>22</b>	<p><b>6:50</b> Wonga Rd, (L)Argyle St - Remembrance, (L)Koorana, (L)Kent - Back Into Dirt Road Koorana - Back Along Kent, (L)Remembrance (R)Thirlmere Wy</p> <p><b>7:05</b> <b>K F C - Thirlmere Way</b></p> <p><b>7:13</b> Thirlmere Roundabout Thirlmere Way, (L)Argyle St</p> <p><b>7:19</b> <b>Transfer to AM06</b></p> <p>7:19 <b>Pick up AM02, AM03, AM05, AM09</b></p> <p><b>7:20</b> Remembrance Dr - Argyle, (L)Regreme Rd, (R)Mallam Rd, (L)Kyeema St, (R)Weeta St, (L)Jan St, (R)Coldenham Rd, (R)Jarvisfield Rd, (L)Remembrance Dr</p> <p>7:33 Razorback Lookout - Remembrance Dr</p> <p>7:41 <b>Pick up AM01, AM10</b></p> <p><b>7:41</b> Remembrance Dr - Camden Bypass, (L)Narellan Rd Exit, (L)Narellan Rd, (R)Camden Valley Way, (R)Smeaton Grange Rd, (L)Magdalene Catholic High School</p> <p><b>7:51</b> <b>Magdalene Catholic High School</b></p> <p><b>8:18</b> Argyle St, (R)Barkers Lodge Rd, (L) The Vintage - U-Turn At The Grange - The Vintage, (R) Barkers Lodge, (R)Mulhollands Rd, (L)Cedar Creek Rd, (L)Richardson - Over East Gates Rail Crossing Cross Thirlmere Way Into Owen St - Darley St</p> <p><b>8:33</b> (R)Bridge St</p> <p><b>8:35</b> (L)Thirlmere Wy, (R)Station St, (L)Leonard St, (L)Thirlmere Wy</p> <p><b>8:40</b> (R)Bell St, (L)Turner St, (R)Brundah Rd, (L)Rita St, (R)Turner St, (R)Thirlmere Way</p> <p>8:46 Continue Thirlmere Way Through To Stonequarry Roundabout</p> <p><b>8:50</b> Continue Thirlmere Wy, (L)Owen St - Darley St, (L)Bridge St, (R)Argyle St, (L)Into Picton High Bus Bay</p> <p><b>8:59</b> <b>Picton High School</b></p>
	<b>23</b>	<p>7:20 <b>Pick up AM02, AM03, AM05, AM09</b></p> <p><b>7:22</b> Remembrance Dr - Argyle, (R)Menangle St - Picton Rd, (L)Menangle Rd, (R)Camden St, (L)Into Bus Bay Outside Douglas Park School</p>





	<p><b>7:39 Douglas Park Public School - Pick Up Only</b></p> <p><b>7:40</b> Dowle St, (R)Camden St, (R)Menangle Rd, (L)Finns Rd, (R)Remembrance Dr</p> <p><b>7:53</b> Remembrance Dr, (L)Burraborang, (L)Cawdor, (R) Into Camden High</p> <p><b>8:00 Camden High School</b></p> <p><b>8:00</b> (L)Cawdor Rd, (L)Burraborang Rd</p> <p><b>8:10</b> Arrive The Oaks, (L)Montpelier Dr</p> <p><b>8:18</b> (L)Barkers Lodge Rd</p> <p><b>8:22</b> (R)The Vintage - U-Turn At Roundabout - Continue The Vintage, (R)Barkers Lodge Rd</p> <p><b>8:30</b> (L)Abbotsford Rd Through To Valley View Estate - Turn Around At 2nd Valley View On Left</p> <p><b>8:40</b> Abbotsford Rd, (R)Equestrian - Turn Around At End - Back Along Equestrian, (R)Abbotsford Rd, (L)Barkers Lodge Rd, (L)Argyle St, (R)Margaret St, (R)Colden St, (R)Menangle St</p> <p><b>8:50 St Anthony's School</b></p> <p><b>8:51</b> Menangle St, (L)Argyle St</p> <p><b>8:54 Picton Public School</b></p> <p>8:54 Argyle St</p> <p><b>8:57 Picton High School</b></p>
	<p><b>7:10</b> Wonga Rd, (R)Argyle St, (L)Barkers Lodge Rd To Oakdale, (L)Burraborang Rd, (R)Into Oakdale Primary Bus Bay</p> <p><b>7:40 Oakdale Primary Bus Bay - Burraborang Rd, (R)Barkers Lodge Rd</b></p> <p><b>7:50</b> Barkers Lodge Rd, (R)Fergusson Rd - Ruddocks - To Scroggies At Farm</p> <p><b>8:00</b> Ruddocks Rd, (R)Lakesland Rd, (L)Mulhollands Rd</p> <p><b>8:10</b> (R)Cedar Creek Rd, (L)Burns, (L)Kendall, (R)Addison</p> <p><b>8:20</b> Continue Kendall St, (R)Burns - Sandy , (L)Oaks, (R)Goodlett</p> <p><b>8:30 Thirlmere Public School</b></p> <p><b>8:31</b> (L)Mason St, (L)Barbour Rd, (L)Oaks St, (L)Estonian Rd, (L)Bonds Rd, (L)Lakes St, (L)Barbour Rd, (R)Oaks St, (L)Thirlmere Way</p> <p><b>8:40</b> Continue Thirlmere Wy, (R)Bridge St, (R)Remembrance, (L)Picton High School</p> <p><b>8:48 Picton High School</b></p>
	<p><b>7:20</b> Railway Bus Shed Colo Vale, (R)Elm, (R)Pine, (R)Wattle Continue Church, (L)Hume Hwy On Ramp Continue Hume Hwy</p> <p>7:45 Bargo Iga - Check For Transfers From Berrima AM11 And Overloads From Picton AM12</p> <p><b>7:48</b> Remembrance Dr, (L)Wollondilly Anglican College</p> <p><b>7:55 Wollondilly Anglican College</b></p> <p><b>7:57</b> (R)Remembrance Dr - Picking Up Picton High Only</p> <p><b>8:00</b> (R)Wellers Rd, (L)Hogans Dr, (R)Claremont Dr, (L)Elvy St, (L)Hambridge Rd, (R)Cambalan St, (R)Biara St, (L)Kader St</p> <p><b>8:08</b> (L)Noongah, (L)Remembrance Dr, (R)Into Picton High School</p> <p><b>8:23 Picton High School</b></p>
	<p><b>6:25</b> (L)Wonga Rd, (L)Argyle St - Remembrance Dr To Bargo, (L)Over Second Rail Bridge, (R)Great Southern Rd, (L)Reservoir Rd</p> <p><b>6:45</b> Reservoir Rd, (L)Arina Rd, (R)Dwyers, (L)Mockingbird, (L)Nightingale</p> <p><b>6:55</b> (R)Pheasants Nest Rd To The End - Follow Loop Around, (L)Pheasants Nest</p>

	<i>Rd</i>
<b>7:05</b>	<i>(R)Arina Rd - Rockford Rd, (R)Remembrance Dr - Argyle</i>
<b>7:16</b>	<i>Argyle St - Opposite Cowper St</i>
<b>7:19</b>	<b>Transfer to AM03</b>

Bus	Time	Afternoon Bus Routes
 <sup>2</sup>	<b>3:50</b> <b>3:50</b> <b>3:52</b> <b>4:05</b> 4:50	<b>Picton High School</b> Pick up from PM24 (L)Remembrance Dr, (L)Koorana Rd, (L)Kent Rd Turn Around At Koorana, Continue Kent, (R)Koorana Rd, (L)Remembrance Dr, (L)River, (R)Moorland Rd,, (R)Myrtle Creek Ave, (L)Struan (L)Tahmoor Rd, (R)Abelia, (R)Progress St, (R)Remembrance Dr Kfc - (L)Thirlmere Wy, (L)Milne St, (R)Bronzewing St - Boundary Rd, (L)Station, (L)Nattai St, (R)Colo St, (R)Bargo River Rd, (L)East, (L)Matcham Rd, (L)Grevillea Rd, (L)Wallaroo Rd, (R)East Pde Arrive Depot- Complete Tasks As Per End Of Shift Procedures
 <sup>3</sup>	<b>3:48</b> <b>3:48</b> 4:40	<b>Picton High School</b> (L)Argyle - Remembrance Dr - Railside Dr Bargo, (R)Tylers Rd - Silica Rd, (R)Carlisle St, (L)Yanderra Rd, (L)Harley St, Chandos Rd, (L) Remembrance Dr Arrive Depot - Complete Tasks As Per End Of Shift Procedures
 <sup>4</sup>	<b>3:35</b> <b>3:35</b> <b>3:35</b> <b>3:55</b> <b>3:55</b> <b>3:55</b> <b>3:55</b> <b>4:10</b> <b>4:25</b> 4:40	<b>Picton High School</b> <b>Transfer to PM19, PM03</b> (L)Remembrance Dr, (R)Thirlmere Wy, (L)Milne St, (L)Bronzewing, (L)Castlereagh St, (R)Thirlmere Wy, (L)York St, (L)Remembrance Dr <b>Picton High School</b> Pick up from PM24 First Set Down Nattai St (L) Remembrance Dr, (R)Thirlmere Wy, (L)Milne St, (R) Bronzewing St, (L)Byron Rd, (R)Nattai St, (L)Station St, (L)Bargo River Rd, (R)East Pde East Pde To Orange Road Then Continue Along Orange Rd, (R)Over 2nd Railway Crossing, (R)West Pde, (L)Boundary Rd, (R)Buxton Av - Turn Around At Arden Rd - Buxton Av, (L)Boundary Rd, (L)West Pde West Pde, (R)Bargo River Rd, (L)Station St, (R)Boundary Rd Arrive Depot - Complete Tasks As Per End Of Shift Procedures
 <sup>7</sup>	<b>3:30</b> <b>3:31</b> <b>3:45</b> 3:45 <b>3:45</b> <b>3:55</b> <b>4:05</b>	<b>Picton High School</b> (R)Remembrance Dr - Argyle, (L)Regreme Rd, (R)Mallam Rd, (L)Kyeema St, (R)Weeta St, (L)Jan St, (R)Coldenham Rd, (R)Jarvisfield Rd, (R)Argyle, (L)Menangle St <b>St Anthony's School</b> Load St Anthony's Students Opposite School Shire Hall Menangle St, - Picton Rd, (L)Menangle Rd, (R)Camden Rd, (L)Into Bus Bay Outside Douglas Park Public (L)Camden, (R)Jenkins, (R)Durham, (R)Station, (L)Camden Camden Rd, (L)Menangle Rd, (L)Picton Rd, (R)Wilton Park Rd Turn Around At Marcus St Bus Shed - Wilton Park Rd, (R)Picton Rd, (L)Pembroke Pde, (L)

	<p>Fairway Dr - Turn Around At Roundabout - Fairway Dr - Greenbridge Dr, (R)Beatty St, (L)Oxenbridge Ave - Hornby, (L)Broughton, (R)Campsie, (R)Camden</p> <p><b>4:32</b> Camden, (L)Wilton Rd, (L)Douglas Park Dr, (R)Mitchell - Turnaround At The End - Mitchell, (L)Douglas Park Dr, (L)Dredge - Turn Around At The End - Dredge, (L)Douglas Park Dr, (R)Wilton Rd, (L)Macarthur Rd - Down Lisa Rd On Request, (R)Picton Rd</p> <p>4:55 Special To Picton Railway Station</p> <p><b>5:20</b> Picton Railway Station, (L)Menangle Rd, (R)Colden.</p> <p><b>5:22</b> Picton Masonic Hall - Colden, (L)Margaret St, (R)Argyle St</p> <p>5:24 Regreme - Argyle Via Jarvisfield Estate</p> <p>5:28 Remembrance Dr - Jarvisfield Rd</p> <p>5:32 Redbank - Thirlmere Way</p> <p>5:35 Q V Hospital</p> <p>5:36 East Gates</p> <p>5:38 Thirlmere Roundabout / Shops</p> <p>5:40 Thirlmere Wy / Denmead St</p> <p>5:42 Thirlmere Wy / Milne St</p> <p>5:43 Tahmoor - Opposite Kfc Remembrance Dr / Thirlmere Wy</p> <p>5:44 Remembrance Dr / Struan St Via Moorland / River</p> <p>5:47 Remembrance Dr / River Rd To Depot</p> <p>5:50 Arrive Depot - Complete Task As Per End Of Shift Procedures</p> <p>6:05 Finish Depot - Lock Gate &amp; Oil Room Upon Leaving</p>
	<p><b>8</b></p> <p><b>3:25 Picton High School</b></p> <p><b>3:25</b> (L)Remembrance Dr, (R)Thirlmere Wy, (R)Milne St, (R)Park St, (R)Castlereagh St, (L)Thirlmere Wy, (L)Remembrance Dr</p> <p><b>3:42 Picton High School</b></p> <p><b>3:48</b> (R)Remembrance Dr - Argyle St, (R)Menangle St,</p> <p><b>3:50</b> Picton Rd (L)Almond, (R)Argyle, (L)Camden</p> <p>4:05 Wilton Shops</p> <p><b>4:06</b> Camden, (L)Campsie, (L)Broughton, (R)Hornby St West - Oxenbridge, (R)Pembroke, (L)Fairway Drive - U-Turn At Kirkwood Chase Roundabout</p> <p>4:35 Arrive At Depot - Complete Tasks As Per End Of Shift Procedure</p>
	<p><b>9</b></p> <p><b>3:35 Picton High School</b></p> <p><b>3:36</b> (L)Remembrance Dr</p> <p><b>3:45</b> Tahmoor - Remembrance Dr, (L)Rockford Rd - Arina Rd, (L)Pheasants Nest Rd, (L)Lyrebird - Turn Around At Turn Bay Half Way Down - Lyrebird, (L)Pheasants Nest Rd Continue Along Dirt Road Around The Loop, (L)Pheasants Nest Rd</p> <p><b>4:15</b> Pheasants Nest Rd, (L)Nightingale Rd, (L)Mockingbird Rd Turn Around At End Mockingbird,, (R)Dwyers Rd, (L)Arina, (R)Reservoir Rd, (R)Great Southern Rd, (R)Bargo Rd, (L)Arina Rd - Rockford</p> <p>5:05 Arrive Depot - Complete Tasks As Per End Of Shift Procedures</p>
	<p><b>10</b></p> <p><b>3:35 Picton High School</b></p> <p><b>3:36</b> (R)Remembrance Dr - Argyle, (R)Prince St, (L)Lumsdaine St</p> <p><b>3:40 Picton Public School</b></p>

	<p><b>3:41</b> (R)Argyle St, (R)Margaret St, (R)Colden St, (R)Menangle St</p> <p><b>3:45 St Anthonys School</b></p> <p><b>3:45</b> Menangle St, (L)Argyle St, (R)Barkers Lodge Rd, (R)Davies, (L)Monds Ln, (R)Barkers Lodge Rd, (R)Abbotsford Rd, (L)Equestrian Dr, Turn Around At End, Back Along Equestrian, (L)Abbotsford Rd, Continue Along Abbotsford</p> <p><b>4:00</b> Valley View Estate, Turn Around At End Back Along Abbotsford Rd, (R)Barkers Lodge Rd</p> <p><b>4:10</b> (L)The Vintage - Turn Around At Roundabout, Back Along The Vintage, (L)Barkers Lodge Rd Through To Nolans Road</p> <p><b>4:25</b> (R)Barkers Lodge, (R)Fergusson Rd - Ruddocks, (L)Lakesland</p> <p>4:50 Arrive Depot - Complete Tasks As Per End Of Shift Procedures</p>
 11	<p><b>3:45 Picton High School</b></p> <p><b>3:46</b> (L)Remembrance Dr Continue To Bargo, (L)Wellers Rd - Over 1st Rail Bridge, (R)Great Southern Rd</p> <p><b>4:05</b> Great Southern Rd, (L)Johnson, (L)Hawthorne, (L)Ironbark, (R)Great Southern Rd , (R)Charlies Point Rd, (L)Arina Rd - Rockford Rd, (R)Remembrance Dr</p> <p>4:40 Arrive Depot - Complete Tasks As Per End Of Shift Procedures</p>
 12	<p><b>3:48 Picton High School</b></p> <p><b>3:50</b> (L)Remembrance Dr, (R)Thirlmere Wy, (L)East Gates</p> <p><b>4:10</b> East Gates, (L)Westbourne Av - Barbour Rd, (R)Mason St, (L)Campbell St, (R)Lakes St, (R)Bonds Rd, (R)Estonian Rd, (L)Oaks Rd, (R)Sandy, (R)Cedar Creek Rd, (R)Shelleys Ln, (L)Oaks Rd</p> <p>4:40 Arrive Depot - Complete Tasks As Per End Of Shift Procedures</p>
 13	<p><b>3:35 Picton High School</b></p> <p><b>3:37</b> (L)Remembrance Dr Through Tahmoor</p> <p><b>3:46</b> (R)Bargo River Rd (L)East Pde, (L)Matcham Rd, (L)Grevillea Rd, (L)Wallaroo Rd, (L)East Pde, (R)Railway Line, (L)West Pde</p> <p>4:00 Buxton</p> <p><b>4:01</b> Continue West To Balmoral - Wilson Dr To Hill Top, (R)Chalker - Over Rail Bridge, (L)Rosina, (R)Cumberteen, (R)Linda, (L)West</p> <p><b>4:25</b> Hilltop Shops, (R)Fitzroy Over Railway Line, (L)Wilson Drive - West Parade</p> <p>5:00 Arrive Depot - Complete Tasks As Per End Of Shift Procedures</p>
 14	<p><b>3:47 Picton High School</b></p> <p><b>3:48</b> (L)Remembrance Dr, (R)Thirlmere Wy, (R)Milne St, (R)Park St, (R)Castlereagh St, (R)Thirlmere Wy</p> <p><b>3:55</b> Thirlmere Wy, (L)Leonard St, (R)Station, (R)Bell, (L)Bell -Turner, (R)Brundah Rd, (L)Rita, (R)Turner - Oaks St</p> <p>4:05 Oaks St - Oaks Rd - Lakesland Rd To Lakesland</p> <p><b>4:15</b> (L)Ruddocks To Scroggies</p> <p><b>4:20</b> Ruddocks Rd Fergusson, (R)Barkers Lodge Rd</p> <p>4:45 Arrive Depot - Complete Tasks As Per End Of Shift Procedures</p>
 15	<p><b>3:40 Picton High School</b></p> <p><b>3:41</b> (R)Argyle St, (L)Bridge St, (R)Darley - Owen - Richardson, (R)Cedar Creek Rd, (R)Nixon Rd, (R)Burns, (L)Kendall St</p> <p><b>3:50</b> Kendall St, (R)Burns Rd, (R)Cedar Creek Rd, (L)Mulhollands Rd, (R)Oaks Rd, (R)Mowbray Park Rd</p>

	<p><b>4:05</b> (R)Barkers Lodge Rd, (L)Montpellier Dr To The Oaks</p> <p><b>4:15</b> The Oaks Shops - John St, (L)Burraborang Rd, (L)Binalong, (R)Yallah, (L)Binalong, (L)Burraborang To Oakdale</p> <p><b>4:25</b> Oakdale, (L)Barkers Lodge Rd</p> <p>4:50 Arrive Depot - Complete Tasks As Per End Of Shift Procedures</p>
	<p><b>3:47</b> <b>Picton High School</b></p> <p><b>3:47</b> <b>Transfer to PM21</b></p> <p><b>3:49</b> (L)Remembrance Dr - Stopping At Caloola Rd, (R)Wellers Rd, (L) 1st Hogans Dr, (R) 2nd Claremont Drive, (L)Hogans,(L)Wellers, (L)Elvy St, (L)Hambridge Rd, (R)Cambalan St, (R)Biara St, (L)Kader St, (L)Noongah St</p> <p>4:18 Noongah St</p> <p><b>4:20</b> Noongah St, (L)Remembrance Dr, (L)Thirlmere Way, (R)Denmead St, (L)Bell St, (R)Turner - Oak St</p> <p><b>4:35</b> Thirlmere Shops - Oaks Rd - Lakesland Rd, (R) Fergusson Rd, (L)Barkers Lodge Rd</p> <p>4:43 Sheehys Creek Rd - Barkers Lodge Rd</p> <p>4:49 Hallidays Rd - Barkers Lodge Rd</p> <p>4:53 Oakdale - Burraborang Rd</p> <p><b>4:56</b> Belimba Park - Burraborang Rd - Mary St, (R)John St</p> <p>5:00 The Oaks - John - Montpellier</p> <p><b>5:05</b> Mowbray Park - Montpellier,, (L)Barkers Lodge Rd</p> <p>5:05 Arrive Depot - Complete Tasks As Per End Of Shift Procedures</p>
	<p><b>3:46</b> <b>Picton High School</b></p> <p><b>3:50</b> <b>Pick up from PM19</b></p> <p><b>3:52</b> (R)Remembrance Dr - Argyle St, (R)Menangle St</p> <p><b>4:02</b> <b>Shire Hall - Menangle St, (R) Into Picton Railway Station</b></p> <p><b>4:05</b> <b>Picton Railway Station - (L) Menangle St, (R)Colden St</b></p> <p><b>4:08</b> <b>Picton Masonic Hall - Colden St, (L)Margaret St</b></p> <p><b>4:08</b> (R)Argyle St, (L)Regreme Rd, (R)Mallam Rd , (L)Kyeema St, (R)Weeta St, (L)Jan St, (R)Coldenham Rd, (R)Jarvisfield Rd, (L)Remembrance Dr</p> <p>4:15 Remembrance / Jarvisfield</p> <p>4:21 Razorback Lookout</p> <p>4:25 Wire Lane</p> <p>4:30 Camden Hospital</p> <p>4:33 Camden - John St</p> <p>4:38 Narellan Town Centre</p> <p><b>4:48</b> Mount Annan - Via Narellan Rd, (L)Kellicar - Hurley, (L)Into Railway</p> <p>5:01 Campbelltown Railway Station</p> <p>5:37 Mount Annan</p> <p>5:40 Narellan Town Centre</p> <p>5:48 Camden - John St</p> <p>5:50 Camden Hospital</p> <p>5:53 Wire Lane</p> <p>6:00 Razorback Lookout</p> <p>6:04 Remembrance / Jarvisfield Via Jarvisfield Estate</p>



	6:08 Argyle / Regreme 6:09 Shire Hall 6:10 Picton Railway Station 6:22 St Anthonys Bus Stop <b>6:23</b> Redbank, (R)Thirlmere Wy 6:24 Q V Hospital 6:25 East Gates 6:33 Thirlmere Roundabout 6:35 Thirlmere / Denmead 6:37 Thirlmere Way / Milne 6:38 Tahmoor - Thirlmere Way Opposite Kfc 6:44 Bargo Post Office 6:50 Tahmoor Shops 6:51 Remembrance / Struan Via Remembrance 6:52 Remembrance / River 6:55 Arrive Depot - Complete Tasks As Per End Of Shift Procedures - Alarm Mealroom & Lock Depot
 <span style="border: 1px solid black; padding: 2px;">23</span>	<b>3:45 Picton High School</b> <b>3:48</b> (R)Remembrance Dr, (L)Bridge St, (R)Darley St, (L)Owen St, (R)Thirlmere Wy To Stonequarry Roundabout <b>4:10</b> Thirlmere Wy, (R)Owen - East Gates - Richardson - Westbourne Ave, (R)Oaks St - Oaks Rd, (R)Shelleys Lane 4:40 Arrive Depot - Complete Duties As Per End Of Shift Procedures
 <span style="border: 1px solid black; padding: 2px;">24</span>	<b>3:50 Picton High School</b> <b>3:50 Transfer to PM02, PM04</b> <b>3:50</b> (L)Remembrance Dr, (L)Wellers, (R)Great Southern Rd, (R)2nd Rail Bridge, (R)Remembrance Dr, (L)Noongah St <b>4:13</b> Noongah St, (R)Kader St, (R)Panorama St, (L)Cambalan St, (L)Hambridge Rd, (R)Elvy St, (R)Wellers Rd, (L)Remembrance Dr 4:45 Arrive Depot - Complete Tasks As Per End Of Shift Procedures