



Picton Buslines

18 Wonga Road Picton NSW 2571

Telephone: 02 4677 1564

Email: info@pictonbuslines.com.au

Special School Services at 31-August-2021




Picton Public School

For further information about school travel please contact us.

TIMES ARE INDICATIVE AND MAY VARY DUE TO ROAD & WEATHER CONDITIONS



Shaded / Italicised routes require a transfer to/from another bus. (L) = Bus turns left and (R) = Bus turns right.

Bus	Time	Morning Bus Routes
 1	6:15	Wonga Rd, (R)Argyle St, (R)Menangle Rd - Picton Rd, (L)Almond St, (R)Argyle St - Wilton Rd, (L)Douglas Park Dr, (R)Mitchell Pl Turn Around At End
	6:40	Mitchell Pl, (L)Douglas Park Dr, (L)Dredge Av Turn Around At End Dredge Av, (L)Douglas Park Dr, (R)Wilton Rd - Argyle St, (R)Camden Rd
	6:53	Wilton Shops - Camden St
	6:53	Camden Rd, (L)Campsie St, (L)Broughton St, (R)Hornby St - Oxenbridge Rd, (R)Pembroke Pde, U-Turn At Sales Centre Roundabout - Pembroke Pde, (R)Picton Rd
	7:03	(L)Wilton Park Rd Turn Around At Marcus Street Bus Shed (7.08am) - Wilton Park Rd, (L)Picton Road
	7:17	(R)Menangle Rd To Douglas Park, (R)Camden Rd, (R)Nepean, (R)Durham, (R)Jenkins St, (L)Camden, (R)Into Bus Bay Outside Douglas Park Public School
	7:30	Douglas Park Public School - Pick Up Only
	7:31	(R)Camden, (R)Menagle
	7:32	Menangle Rd, (L)Finns Rd, (R)Remembrance Dr To Wire Lane Interchange
	7:41	Pick up AM10
	7:43	Wire Lane/Remembrance, (L)Burraborang, (L)Cawdor, (R)Into Camden High School Bus Bay
	8:00	Camden High School
	8:02	(L)Cawdor, (R)Burraborang, (L)Old Hume Hwy - Camden By-Pass - Continue Narellan Rd, (R)Waterworth Dr - Turn Around At Roundabout Waterworth
	8:15	(L)Narellan Rd - Commence Picking Up Picton HS Students And Route Bus Passengers, (L)Camden Valley Way, (L)Hilder, (R)Into Bus Bay
	8:20	Elderslie High School
	8:20	Hilder, (L)Camden Valley Way, (R)Elizabeth, (L)Mitchell, (L)John
	8:25	Camden - John Street
	8:27	(R)Argyle St, (L)Murray St - Old Hume Hwy
	8:30	Camden South Public School
	8:33	(R)Old Hume Hwy - Remembrance Dr - Over Razorback Mountain - Argyle, (L)Margaret St, (R)Colden St, (R)Menangle St
	8:49	St Anthony's School
	8:50	(L)Argyle St

	8:52	Picton Public School	
	6:30	Wonga Rd, (L)Remembrance Dr, (L)Wellers Rd, (R)Great Southern Rd	
	6:47	(R)2nd Rail Bridge, (R)Remembrance Dr	
	6:48	Remembrance Dr, (L)Noongah St, (R)Kader St, (R)Panorama St, (L)Cambalan St, (L)Hambridge Rd, (R)Elvy St, (R)Wellers Rd, (L)Remembrance Dr	
	7:00	K F C Tahmoor	
	7:00	Remembrance Dr, (L)Thirlmere Wy, (R)Castlereagh St, (L)Park, (L)Milne St, (R)Thirlmere Wy	
	7:03	Thirlmere/Milne - Thirlmere Way	
	7:05	Thirlmere/Denmead - Thirlmere Way	
	7:10	Thirlmere Roundabout - Continue Along Thirlmere Way	
	7:13	East Gates	
	7:15	Q V Hospital - Thirlmere Way, (L)Argyle St	
	7:19	Argyle Opposite Coper Street - Behind AM22 Rabbit	
	7:19	Transfer to AM23, AM03	
		6:45	Wonga Rd, (L)Argyle St, (R)Thirlmere Wy, (L)Milne St, (R)Bronzewing St, (L)Byron Rd, (R) Nattai St, (L)Colo St, (R)Bargo River Rd, (L)East Pde
		7:00	(L)Walloo Rd, (R)Grevillea Rd, (R)Matcham Rd, (R)East Pde
7:02		Opposite Buxton Shops	
7:03		(L)Over Rail Bridge, (R)West - Barbour, (R)Oaks Rd, (L)Thirlmere Wy, (L)Argyle	
7:19		Cowper St Interchange	
7:19		Transfer to AM23	
7:19		Pick up AM02, AM10, AM05, AM26	
7:19		Continue Argyle, (L)Regreme Rd	
7:21		Regreme, (R)Mallam, (L)Kyeema St, (R)Weeta, (L)Jan, (R)Coldenham Rd, (R)Jarvisfield Rd, (L)Remembrance Dr	
7:33		Razorback Lookout - Remembrance, (R)Finns Rd, (L)Menangle Rd	
7:46		Menangle Shops	
7:56		Broughton Anglican College	
7:57		(L)Menangle Rd, (L)Picton Rd, (R)Wilton Park Rd - Turn Around Marcus St Bus Shed	
8:16		Return Along Wilton Park Rd, (R)Picton Rd, (L)Almond St, (L)Campsie St, (L)Broughton St, (L)Hornby St, (R)Almond St, (L)Argyle St, (L)Camden Rd	
8:30		Wilton Shops Camden St	
8:30		Pick up AM04	
8:30		(L)Fitzroy St, (R)Almond St, (L)Hornby St - Oxenbridge Ave, (R)Pembroke Pde Do Full U-Turn At Roundabout	
8:34		Pembroke Parade (R) Picton Rd - Menangle St	
8:47		St Anthonys School	
8:48		(L)Argyle St	
8:50	Picton Public School		
	7:58	Picton Rd, (L)Macarthur Drive, (R)Wilton Rd, (L)Douglas Park Dr, (R)Mitchell Pl - Turn Around At End Of Mitchell Pl	
	8:03	Mitchell Pl, (L)Douglas Park Dr, (L)Dredge Av - Turn Around At End - Back Along Dredge, (L)Douglas Park Dr, (R)Wilton Rd - Argyle, (R)Camden St	


	<p>8:30 Wilton Shops - Camden St</p> <p>8:30 Transfer to AM03</p> <p>8:32 Camden St, (L)Wonson St, (R)Almond St, (L)Campsie St, (L)Broughton St, (R)Hornby St - Oxenbridge, (R)Pembroke - Do Full U-Turn At Roundabout - Pembroke</p> <p>8:42 (R)Picton Rd, (R)Menangle Rd, (R)Camden Rd, (L)Into School Bus Bay</p> <p>8:48 Douglas Park Public School</p> <p>8:50 (L)Camden Rd, - Douglas Park Shops - Camden Rd, (R)Station St, (L)Durham St, (L)Jenkins St, (L)Camden St, (L)Menangle Rd</p> <p>8:55 Menangle Rd, (R)Picton Rd - Menangle St</p> <p>9:10 Menangle St, (L)Argyle St</p> <p>9:12 Picton Public School</p>
 5	<p>6:55 Wonga Rd, (L)Remembrance Dr, (L)River Rd, (R)Moorland Rd, (L)Tahmoor Rd, (R)Abelia St, (R)Progress St, (R)Remembrance Dr, (L)Thirlmere Wy</p> <p>7:05 K F C Tahmoor</p> <p>7:10 Thirlmere Roundabout - Continue Thirlmere Way, (L)Argyle St</p> <p>7:19 Argyle St - Opposite Cowper Street</p> <p>7:19 Transfer to AM03, AM23</p>
 7	<p>7:00 (L)Wonga, (R)Remembrance Dr - Argyle, (R)Menangle Rd - Picton Rd, (L)Macarthur Drive, (R)Wilton Rd, (L)Douglas Park Drive</p> <p>7:18 (L)Douglas Park Dr</p> <p>7:25 (R)Mitchell Pl Turn Around At End - Mitchell Pl, (L)Douglas Park Dr, (R)Wilton Rd - Argyle, (R)Camden</p> <p>7:35 Wilton Shops - Camden St</p> <p>7:36 Wilton Shops, (L)Campsie St, (L)Broughton St, (R)Hornby St - Oxenbridge (R)Beatty, (L)Greenbridge Continue Fairway - U Turn Kirkwood Chase Roundabout Continue Fairway, (R)Pembroke</p> <p>7:45 Opp Sales Centre Pembroke Pde, (R)Picton Rd, (L)Hume Hwy, (L)Bargo Exit, (R)Avon Dam Rd - Great Southern Rd, (L)Wellers Rd, (R)Remembrance Dr, (L)Into Wollondilly Anglican College</p> <p>8:05 Wollondilly Anglican College</p> <p>8:20 Picton High School</p> <p>8:21 Pick up AM13</p> <p>8:22 (L)Remembrance Dr, (R)Thirlmere Wy, (R)Castlereagh, (L)Park, (L)Milne, (R)Bronzewing St, (R) Denmead St, (L)Thirlmere Wy</p> <p>8:39 Pick up AM22</p> <p>8:40 Thirlmere Roundabout Continue Along Thirlmere Way, (L)Argyle St, (R)Margaret St, (R)Colden St, (R)Menangle St</p> <p>8:52 St Anthonys School</p> <p>8:53 (L)Argyle St</p> <p>8:55 Picton Public School</p>
 9	<p>6:40 Wonga Rd, (R)Argyle St, (L)Barkers Lodge Rd, (L)The Vintage To The Roundabout</p> <p>6:50 Back Along The Vintage, (L)Barkers Lodge Rd, (L)Fergusson Rd, (L)Lakesland Rd - Oaks Rd - Oaks St Thirlmere</p> <p>7:10 Thirlmere Roundabout, (L)Thirlmere Wy, (R)Bridge St, (L)Remembrance Dr To The Interchange</p>





	<p>7:18 Cowper Street Interchange</p> <p>7:19 Transfer to AM23</p>
	<p>7:10 Wonga Rd, (R)Remembrance - Argyle St To Interchange</p> <p>7:15 Cowper St Interchange</p> <p>7:18 Transfer to AM03</p> <p>7:18 Continue Argyle St</p> <p>7:21 Picton Bowling Club, Argyle St, (L)Regreme Rd</p> <p>7:22 Regreme Rd, (R)Mallam Rd, (L)Kyeema St, (R)Weeta St, (L)Jan St, (R)Coldenham Rd, (R)Jarvisfield Rd, (L)Remembrance Dr</p> <p>7:33 Razorback</p> <p>7:40 Wire Lane And Remembrance</p> <p>7:40 Transfer to AM01</p>
	<p>7:05 (L)Wonga Rd, (L)Argyle St - Remembrance Dr, (R)Bargo River Rd, (L)East Pde, (R)Over Rail Crossing (L)West - Wilson Dr, (R) Chalker Pde Over Railway Bridge Into West Pde</p> <p>7:35 Hill Top Shops</p> <p>7:35 West Pde, (R)Fitzroy Over Rail Crossing, (L)Wilson Dr, (R)Over Rail Crossing At Balmoral</p> <p>7:45 (R)Railway Pde, (R)Over Old Rail Crossing, (R)Wilson Dr - West Pde</p> <p>7:55 West Pde, (L)Boundary Rd, (R)Buxton Ave Turn Around At End Buxton Ave, (L)Boundary Rd</p> <p>8:05 (L)West Pde, (R)Over Railway Line, (R)East Pde To Buxton Shops</p> <p>8:08 Buxton Shops</p> <p>8:10 Buxton Shops - Continue Along East, Turn Around At Orange Road - Back Along East Pde, (R)Matcham Rd, (L)Grevillea Rd, (L)Wallaroo Rd, (R)East Pde, (R)Hassall Rd</p> <p>8:30 Buxton Public School</p> <p>8:31 Turn Around At End Hassall Rd, (R)East Pde, (R)Bargo River Rd, (L)Remembrance Dr, (L)Bronzewing St</p> <p>8:40 Tahmoor Public School</p> <p>8:40 (R)York St, (R)Thirlmere Wy, (L)Remembrance Dr -Argyle, (R)Into Picton High</p> <p>8:45 Picton High School</p> <p>8:47 (R)Argyle, (R)Margaret, (R)Colden, (R)Menangle</p> <p>8:55 St Anthony's School</p> <p>8:55 Menangle St, (L)Argyle St</p> <p>9:00 Picton Public School</p>
	<p>7:20 Wonga Rd, (L)Argyle St - Remembrance, (L)Rockford Rd - Arina, (L)Pheasants Nest Road, (L)Lyrebird - Turn Around Half Way Down - Back Along Lyrebird, (L)Pheasants Nest Rd To The End, Follow Loop Around, (L)Pheasants Nest Rd</p> <p>7:45 Pheasants Nest Rd, (L)Nightingale Rd, (R)Mockingbird Rd, (R)Dwyers Rd</p> <p>8:00 (R)Arina Rd - Rockford, (R)Remembrance Dr</p> <p>8:20 Picton High School {First Set Down}</p> <p>8:20 Transfer to AM07</p>
	<p>7:05 Wonga, (R)Argyle To Jarvisfield</p> <p>7:10 (L)Jarvisfield Rd, (L)Coldenham Rd, (L)Jan St, (R)Weeta St, (L)Kyeema St, (R)Mallam Rd, (L)Regreme Rd, (R)Argyle St</p>

	<p>7:20 (L)Antill, (R)Wild, (R)Hill, (L)Remembrance, (R)Thirlmere Wy, (L)Castlereagh St, (R)Market St, (R)Milne St, (R)Park St, (R)Castlereagh St, (L)Thirlmere Wy, (R)Remembrance Dr, (R)Wollondilly Anglican College</p> <p>7:45 Wollondilly Anglican College</p> <p>7:46 (R)Remembrance Dr</p> <p>7:50 Remembrance Dr To Bargo, (R)Tylers Rd</p> <p>7:51 Continue Along Tylers - Silica, (R)Carlisle St, (L)Yanderra Rd, (L)Harley St, (R)Chandos Rd, (L)Remembrance Dr, (R)2nd Railway Bridge</p> <p>8:03 (R)Great Southern, (L)Reservoir Rd, (L)Arina Rd, (L)Bargo Rd, (R)Government Rd, (L)Ironbark Rd, (R)Great Southern Rd</p> <p>8:15 Great Southern Rd, (L)Wellers Rd Railway Bridge, (R)Remembrance Dr To Picton High School</p> <p>8:28 Picton High School</p> <p>8:28 (R)Remembrance Dr - Argyle, (L)Barkers Lodge Rd, (L)The Vintage Nangarin-Turn Around At The Top Roundabout</p> <p>8:38 The Vintage Nangarin, (R)Barkers Lodge Rd</p> <p>8:46 Barkers Lodge Rd, (L)Argyle St, (R)Margaret St, (R)Colden St, (R)Menangle St</p> <p>8:52 St Anthony's School</p> <p>8:53 (L)Argyle St</p> <p>8:56 Picton Public School</p>
 19	<p>7:05 (L)Wonga Rd, (R)Remembrance Dr - Argyle St, (L)Bridge St, (L)Thirlmere Wy, (R)Oaks St, (L)Barbour Rd -West Pde, (L)Over Rail Line Buxton Fire Shed, (R)East Pde</p> <p>7:25 Buxton Shops East Pde, Turn Around At Orange Rd, Back Along East Pde, (R)Matcham Rd, (L)Grevillea Rd, (L)Wallaroo Rd, (R)East Pde</p> <p>7:35 (R)Bargo River Rd, (R)Remembrance Dr, (R)Into Wollondilly Anglican</p> <p>7:40 Wollondilly Anglican College</p> <p>7:42 (L)Remembrance Dr, (L)Bargo River Rd, (L)West Pde, (L)Over Rail Crossing To</p> <p>7:53 Buxton Shops East Pde, Turn Around At Orange Rd, Back Along East Pde, (R)Matcham Rd, (L)Grevillea Rd, (L)Wallaroo Rd, (R)East Pde</p> <p>8:05 East Pde, (R)Bargo River Rd, (L)Colo St, (R)Nattai St, (L)Byron Rd, (R)Bronzewing St, (L)Fraser St, (R)Thirlmere Wy, (L)Remembrance Dr, (R)Picton High School</p> <p>8:20 Picton High School</p> <p>8:21 (L)Remembrance Dr, (L)Koorana, (L)Kent - Reverse Into Koorana - Continue Kent, (R)Koorana, (L)Remembrance Dr</p> <p>8:30 (L)Struan St, (R)Myrtle Creek Av, (L)Moorland Rd, (L)River, (R)Remembrance Dr</p> <p>8:42 (L)Jarvisfield, (L)Coldenham, (L)Jan, (R)Weeta, (L)Kyeema, (R)Mallam, (L)Regreme, (R)Argyle, (L)Margaret, (R)Colden, (R)Menangle</p> <p>8:52 St Anthony's School</p> <p>8:53 (L)Argyle St</p> <p>8:56 Picton Public School</p>
 20	<p>6:45 Wonga Rd , (R)Remembrance Dr, (L)Barkers Lodge Rd</p> <p>7:01 Mowbray Park - Barkers Lodge Rd, (R)Montpelier Dr - John St The Oaks</p> <p>7:10 The Oaks Shops - John, (L)Burraborang Rd</p>

	7:15	Belimba Park - Burragorang Rd	
	7:19	Oakdale -, (L)Barkers Lodge Rd, (R)Fergusson Rd, (L)Lakesland	
	7:33	Lakesland Fire Shed - Lakesland Rd - Oaks Rd, (R)Barbour Rd - West Pde, (L)Bargo River Rd, (R)Remembrance Dr, (R)Wollondilly Anglican College	
	7:55	Wollondilly Anglican College	
	7:57	(R)Remembrance - Depart Opposite Yarran Road 8.04	
	8:00	Remembrance Dr, (R)Wellers Rd, Pick Up Picton High - Picton Public And St Anthony's	
	8:06	(L)Hogans Dr, (R)Claremont Dr, (R)Hogans Dr, (L)Elvy St, (L)Hambridge Rd, (R)Cambalan St, (R)Biara St, (L)Kader, (L)Noongah St, (L)Remembrance Dr	
	8:18	Bargo Shops - Remembrance Drive Via Caloola Rd Deviation For Picton High, Picton Public And St Anthony's	
	8:19	Remembrance Dr	
	8:32	Picton High School	
	8:33	(R)Remembrance Dr, (R)Picton Pool (8.35am), (R)Remembrance Dr	
	8:38	(R)Hill St, (L)Wild St, (L)Dunlop Pl- Heathcote, (R)Wild St, (R)Hill St, (R)Remembrance Dr - Argyle, (R)Margaret St, (R)Colden Rd, (R)Menangle St	
	8:50	St Anthony's School	
	8:52	Menangle St, (L)Argyle St	
	8:55	Picton Public School	
	22	6:50	Wonga Rd, (L)Argyle St - Remembrance, (L)Koorana, (L)Kent - Back Into Dirt Road Koorana - Back Along Kent, (L)Remembrance (R)Thirlmere Wy
		7:05	K F C - Thirlmere Way
		7:13	Thirlmere Roundabout Thirlmere Way, (L)Argyle St
		7:20	Remembrance Dr - Argyle, (L)Regreme Rd, (R)Mallam Rd, (L)Kyeema St, (R)Weeta St, (L)Jan St, (R)Coldenham Rd, (R)Jarvisfield Rd, (L)Remembrance Dr
		7:33	Razorback Lookout - Remembrance Dr
		7:41	Remembrance Dr - Camden Bypass, (L)Narellan Rd Exit, (L)Narellan Rd, (R)Camden Valley Way, (R)Smeaton Grange Rd, (L)Magdalene Catholic High School
		7:51	Magdalene Catholic High School
		8:18	Argyle St, (R)Barkers Lodge Rd, (L) The Vintage - U-Turn At The Grange - The Vintage, (R) Barkers Lodge, (R)Mulhollands Rd, (L)Cedar Creek Rd, (L)Richardson - Over East Gates Rail Crossing Cross Thirlmere Way Into Owen St - Darley St
		8:33	(R)Bridge St
		8:35	(L)Thirlmere Wy, (R)Station St, (L)Leonard St, (L)Thirlmere Wy
		8:39	Transfer to AM07
	23	7:20	Pick up AM02, AM03, AM05, AM09
		7:22	Remembrance Dr - Argyle, (R)Menangle St - Picton Rd, (L)Menangle Rd, (R)Camden St, (L)Into Bus Bay Outside Douglas Park School
		7:39	Douglas Park Public School - Pick Up Only
		7:40	Dowle St, (R)Camden St, (R)Menangle Rd, (L)Finns Rd, (R)Remembrance Dr
		7:53	Remembrance Dr, (L)Burragorang, (L)Cawdor, (R) Into Camden High
		8:00	Camden High School
		8:00	(L)Cawdor Rd, (L)Burragorang Rd


	<p>8:10 Arrive The Oaks, (L)Montpelier Dr</p> <p>8:18 (L)Barkers Lodge Rd</p> <p>8:22 (R)The Vintage - U-Turn At Roundabout - Continue The Vintage, (R)Barkers Lodge Rd</p> <p>8:30 (L)Abbotsford Rd Through To Valley View Estate - Turn Around At 2nd Valley View On Left</p> <p>8:40 Abbotsford Rd, (R)Equestrian - Turn Around At End - Back Along Equestrian, (R)Abbotsford Rd, (L)Barkers Lodge Rd, (L)Argyle St, (R)Margaret St, (R)Colden St, (R)Menangle St</p> <p>8:50 St Anthony's School</p> <p>8:51 Menangle St, (L)Argyle St</p> <p>8:54 Picton Public School</p>
	<p>7:10 Wonga Rd, (R)Argyle St, (L)Barkers Lodge Rd To Oakdale, (L)Burraborang Rd, (R)Into Oakdale Primary Bus Bay</p> <p>7:40 Oakdale Primary Bus Bay - Burraborang Rd, (R)Barkers Lodge Rd</p> <p>7:50 Barkers Lodge Rd, (R)Fergusson Rd - Ruddocks - To Scroggies At Farm</p> <p>8:00 Ruddocks Rd, (R)Lakesland Rd, (L)Mulhollands Rd</p> <p>8:10 (R)Cedar Creek Rd, (L)Burns, (L)Kendall, (R)Addison</p> <p>8:20 Continue Kendall St, (R)Burns - Sandy , (L)Oaks, (R)Goodlett</p> <p>8:30 Thirlmere Public School</p> <p>8:31 (L)Mason St, (L)Barbour Rd, (L)Oaks St, (L)Estonian Rd, (L)Bonds Rd, (L)Lakes St, (L)Barbour Rd, (R)Oaks St, (L)Thirlmere Way</p> <p>8:40 Continue Thirlmere Wy, (R)Bridge St, (R)Remembrance, (L)Picton High School</p> <p>8:48 Picton High School</p> <p>8:49 (R)Remembrance Dr - Argyle St, (R)Maragret, (R)Colden, (R)Menangle</p> <p>8:53 St Anthony's School</p> <p>8:54 Menangle St, (L)Argyle St</p> <p>8:56 Picton Public School</p>
	<p>6:25 (L)Wonga Rd, (L)Argyle St - Remembrance Dr To Bargo, (L)Over Second Rail Bridge, (R)Great Southern Rd, (L)Reservoir Rd</p> <p>6:45 Reservoir Rd, (L)Arina Rd, (R)Dwyers, (L)Mockingbird, (L)Nightingale</p> <p>6:55 (R)Pheasants Nest Rd To The End - Follow Loop Around, (L)Pheasants Nest Rd</p> <p>7:05 (R)Arina Rd - Rockford Rd, (R)Remembrance Dr - Argyle</p> <p>7:16 Argyle St - Opposite Cowper St</p> <p>7:19 Transfer to AM03</p>

Bus	Time	Afternoon Bus Routes
	<p>3:33 Picton Public School</p> <p>3:33 Pick up from PM11</p> <p>3:34 Argyle St, (R)Thirlmere Way</p> <p>3:38 Thirlmere Roundabout, Thirlmere Wy, (L)Frazer, (R)Park, (R)Castlereagh, (L)Thirlmere Way, (L)Remembrance Dr To Picton High</p> <p>3:50 Picton High School</p> <p>3:52 (L)Remembrance Dr, (L)Koorana Rd, (L)Kent Rd Turn Around At Koorana,</p>	

		Continue Kent, (R)Koorana Rd, (L)Remembrance Dr, (L)River, (R)Moorland Rd,, (R)Myrtle Creek Ave, (L)Struan (L)Tahmoor Rd, (R)Abelia, (R)Progress St, (R)Remembrance Dr 4:05 Kfc - (L)Thirlmere Wy, (L)Milne St, (R)Bronzewing St - Boundary Rd, (L)Station, (L)Nattai St, (R)Colo St, (R)Bargo River Rd, (L)East, (L)Matcham Rd, (L)Grevillea Rd, (L)Wallaroo Rd, (R)East Pde 4:50 Arrive Depot- Complete Tasks As Per End Of Shift Procedures
	3	3:44 Picton Public School 3:45 Argyle St, (L)Into Picton High 3:48 Picton High School 3:48 (L)Argyle - Remembrance Dr - Railside Dr Bargo, (R)Tylers Rd - Silica Rd, (R)Carlisle St, (L)Yanderra Rd, (L)Harley St, Chandos Rd, (L) Remembrance Dr 4:40 Arrive Depot - Complete Tasks As Per End Of Shift Procedures
	4	3:28 Picton Public School 3:28 Argyle St - Remembrance Dr Via Service Way 3:35 Picton High School 3:35 Transfer to PM19, PM03 3:35 (L)Remembrance Dr, (R)Thirlmere Wy, (L)Milne St, (L)Bronzewing, (L)Castlereagh St, (R)Thirlmere Wy, (L)York St, (L)Remembrance Dr 3:55 Picton High School 3:55 First Set Down Nattai St 3:55 (L) Remembrance Dr, (R)Thirlmere Wy, (L)Milne St, (R) Bronzewing St, (L)Byron Rd, (R)Nattai St, (L)Station St, (L)Bargo River Rd, (R)East Pde 4:10 East Pde To Orange Road Then Continue Along Orange Rd, (R)Over 2nd Railway Crossing, (R)West Pde, (L)Boundary Rd, (R)Buxton Av - Turn Around At Arden Rd - Buxton Av, (L)Boundary Rd, (L)West Pde 4:25 West Pde, (R)Bargo River Rd, (L)Station St, (R)Boundary Rd 4:40 Arrive Depot - Complete Tasks As Per End Of Shift Procedures
	9	3:32 Picton Public School 3:32 Argyle St - Remembrance Dr 3:35 Picton High School 3:36 (L)Remembrance Dr 3:45 Tahmoor - Remembrance Dr, (L)Rockford Rd - Arina Rd, (L)Pheasants Nest Rd, (L)Lyrebird - Turn Around At Turn Bay Half Way Down - Lyrebird, (L)Pheasants Nest Rd Continue Along Dirt Road Around The Loop, (L)Pheasants Nest Rd 4:15 Pheasants Nest Rd, (L)Nightingale Rd, (L)Mockingbird Rd Turn Around At End Mockingbird,, (R)Dwyers Rd, (L)Arina, (R)Reservoir Rd, (R)Great Southern Rd, (R)Bargo Rd, (L)Arina Rd - Rockford 5:05 Arrive Depot - Complete Tasks As Per End Of Shift Procedures
	10	3:40 Picton Public School 3:41 (R)Argyle St, (R)Margaret St, (R)Colden St, (R)Menangle St 3:45 St Anthonys School 3:45 Menangle St, (L)Argyle St, (R)Barkers Lodge Rd, (R)Davies, (L)Monds Ln, (R)Barkers Lodge Rd, (R)Abbotsford Rd, (L)Equestrian Dr, Turn Around At End, Back Along Equestrian, (L)Abbotsford Rd, Continue Along Abbotsford

	<p>4:00 Valley View Estate, Turn Around At End Back Along Abbotsford Rd, (R)Barkers Lodge Rd</p> <p>4:10 (L)The Vintage - Turn Around At Roundabout, Back Along The Vintage, (L)Barkers Lodge Rd Through To Nolans Road</p> <p>4:25 (R)Barkers Lodge, (R)Fergusson Rd - Ruddocks, (L)Lakesland</p> <p>4:50 Arrive Depot - Complete Tasks As Per End Of Shift Procedures</p>
	<p>3:30 Picton Public School</p> <p>3:30 Transfer to PM02</p> <p>3:32 Argyle St, (L)Cowper St, (L)Heathcote, (R)Wild, (R)Hill, (L)Argyle, (L)Into High School</p> <p>3:45 Picton High School</p> <p>3:46 (L)Remembrance Dr Continue To Bargo, (L)Wellers Rd - Over 1st Rail Bridge, (R)Great Southern Rd</p> <p>4:05 Great Southern Rd, (L)Johnson, (L)Hawthorne, (L)Ironbark, (R)Great Southern Rd , (R)Charlies Point Rd, (L)Arina Rd - Rockford Rd, (R)Remembrance Dr</p> <p>4:40 Arrive Depot - Complete Tasks As Per End Of Shift Procedures</p>
	<p>3:28 Picton Public School</p> <p>3:28 Lumsdaine St , (R)Argyle, (L)Jarvisfield, (L)Coldenham, (L)Jan, (R)Weeta, (L)Kyeema, (R)Mallam, (L)Regreme, (R)Argyle, (L)Margaret, (R)Colden, (R)Menangle</p> <p>3:45 St Anthony's School</p> <p>3:46 (L)Argyle St</p> <p>3:48 Picton High School</p> <p>3:50 (L)Remembrance Dr, (R)Thirlmere Wy, (L)East Gates</p> <p>4:10 East Gates, (L)Westbourne Av - Barbour Rd, (R)Mason St, (L)Campbell St, (R)Lakes St, (R)Bonds Rd, (R)Estonian Rd, (L)Oaks Rd, (R)Sandy, (R)Cedar Creek Rd, (R)Shelleys Ln, (L)Oaks Rd</p> <p>4:40 Arrive Depot - Complete Tasks As Per End Of Shift Procedures</p>
	<p>3:45 Picton Public School</p> <p>3:45 Argyle - Remembrance</p> <p>3:47 Picton High School</p> <p>3:48 (L)Remembrance Dr, (R)Thirlmere Wy, (R)Milne St, (R)Park St, (R)Castlereagh St, (R)Thirlmere Wy</p> <p>3:55 Thirlmere Wy, (L)Leonard St, (R)Station, (R)Bell, (L)Bell -Turner, (R)Brundah Rd, (L)Rita, (R)Turner - Oaks St</p> <p>4:05 Oaks St - Oaks Rd - Lakesland Rd To Lakesland</p> <p>4:15 (L)Ruddocks To Scroggies</p> <p>4:20 Ruddocks Rd Fergusson, (R)Barkers Lodge Rd</p> <p>4:45 Arrive Depot - Complete Tasks As Per End Of Shift Procedures</p>
	<p>3:35 Picton Public School</p> <p>3:36 Argyle St, (L)Into High School</p> <p>3:40 Picton High School</p> <p>3:41 (R)Argyle St, (L)Bridge St, (R)Darley - Owen - Richardson, (R)Cedar Creek Rd, (R)Nixon Rd, (R)Burns, (L)Kendall St</p> <p>3:50 Kendall St, (R)Burns Rd, (R)Cedar Creek Rd, (L)Mulhollands Rd, (R)Oaks Rd, (R)Mowbray Park Rd</p>

	<p>4:05 (R)Barkers Lodge Rd, (L)Montpellier Dr To The Oaks</p> <p>4:15 The Oaks Shops - John St, (L)Burraborang Rd, (L)Binalong, (R)Yallah, (L)Binalong, (L)Burraborang To Oakdale</p> <p>4:25 Oakdale, (L)Barkers Lodge Rd</p> <p>4:50 Arrive Depot - Complete Tasks As Per End Of Shift Procedures</p>
	<p>3:30 Picton Public School</p> <p>3:30 (R)Argyle St, (R)Menangle St</p> <p>3:35 St Anthony's School</p> <p>3:37 Menangle St, (R)Menangle Rd - Picton Rd, (R)Maldon Bridge Rd - Turn Around At Bus Shed - Maldon Bridge Rd, (R)Picton Rd</p> <p>3:50 Picton Rd, (L)Pembroke, (R)Greenbridge Dr, (R) Beatty, (L)Oxenbridge - Hornby, (L)Broughton St, (R)Campsie St, (R)Camden St</p> <p>3:55 Wilton Shops</p> <p>3:55 Transfer to PM18</p> <p>3:55 (R)Argyle St, (L)Almond St, (R)Picton Rd, (L)Wilton Park Rd, Turnaround At Marcus St Bus Shed</p> <p>4:10 (R)Wilton Park Rd, (L)Picton Rd</p> <p>4:30 Arrive Depot - Complete Tasks As Per End Of Shift Procedures</p>
	<p>3:30 Douglas Park Public School - Bus Bay</p> <p>3:55 <i>Pick up from PM17</i></p> <p>4:01 (L)Argyle St - Wilton Rd, (L)Douglas Park Dr, (R)Mitchell Pl - Turn Around At End - Mitchell Pl, (L)Douglas Park Dr, (L)Dredge Av - Turn Around At End, Dredge Av</p> <p>4:15 (L)Douglas Park Dr, (R)Wilton Rd, (L)Macarthur Rd, (R)Lisa Cl, Turn Around At End, (L)Macarthur Rd, (L)Wilton Rd</p> <p>5:00 Arrive Depot - Complete Tasks As Per End Of Shift Procedures</p>
	<p>3:28 Picton Public School</p> <p>3:28 Argyle - Remembrance, (L)Koorana, (L)Kent Rd, Turn Around At Koorana, Kent, (R)Koorana Rd, (L)Remembrance Dr, (L)River Rd , (R)Moorland Rd, (R)Myrtle Creek Av, (L)Struan St, (R)Remembrance Dr</p> <p>3:47 <i>Pick up from PM04</i></p> <p>3:47 Picton High School</p> <p>3:47 Transfer to PM21</p> <p>3:49 (L)Remembrance Dr - Stopping At Caloola Rd, (R)Wellers Rd, (L) 1st Hogans Dr, (R) 2nd Claremont Drive, (L)Hogans,(L)Wellers, (L)Elvy St, (L)Hambridge Rd, (R)Cambalan St, (R)Biara St, (L)Kader St, (L)Noongah St</p> <p>4:18 Noongah St</p> <p>4:20 Noongah St, (L)Remembrance Dr, (L)Thirlmere Way, (R)Denmead St, (L)Bell St, (R)Turner - Oak St</p> <p>4:35 Thirlmere Shops - Oaks Rd - Lakesland Rd, (R) Fergusson Rd, (L)Barkers Lodge Rd</p> <p>4:43 Sheehys Creek Rd - Barkers Lodge Rd</p> <p>4:49 Hallidays Rd - Barkers Lodge Rd</p> <p>4:53 Oakdale - Burraborang Rd</p> <p>4:56 Belimba Park - Burraborang Rd - Mary St, (R)John St</p> <p>5:00 The Oaks - John - Montpellier</p>

	5:05	Mowbray Park - Montpellier,, (L)Barkers Lodge Rd
	5:05	Arrive Depot - Complete Tasks As Per End Of Shift Procedures
 21	3:46	Picton High School
	3:50	<i>Pick up from PM19</i>
	3:52	<i>(R)Remembrance Dr - Argyle St, (R)Menangle St</i>
	4:02	Shire Hall - Menangle St, (R) Into Picton Railway Station
	4:05	Picton Railway Station - (L) Menangle St, (R)Colden St
	4:08	Picton Masonic Hall - Colden St, (L)Margaret St
	4:08	<i>(R)Argyle St, (L)Regreme Rd, (R)Mallam Rd , (L)Kyeema St, (R)Weeta St, (L)Jan St, (R)Coldenham Rd, (R)Jarvisfield Rd, (L)Remembrance Dr</i>
	4:15	<i>Remembrance / Jarvisfield</i>
	4:21	<i>Razorback Lookout</i>
	4:25	<i>Wire Lane</i>
	4:30	<i>Camden Hospital</i>
	4:33	<i>Camden - John St</i>
	4:38	<i>Narellan Town Centre</i>
	4:48	Mount Annan - Via Narellan Rd, (L)Kellicar - Hurley, (L)Into Railway
	5:01	<i>Campbelltown Railway Station</i>
	5:37	<i>Mount Annan</i>
	5:40	<i>Narellan Town Centre</i>
	5:48	<i>Camden - John St</i>
	5:50	<i>Camden Hospital</i>
	5:53	<i>Wire Lane</i>
	6:00	<i>Razorback Lookout</i>
	6:04	<i>Remembrance / Jarvisfield Via Jarvisfield Estate</i>
	6:08	<i>Argyle / Regreme</i>
	6:09	<i>Shire Hall</i>
	6:10	<i>Picton Railway Station</i>
	6:22	<i>St Anthonys Bus Stop</i>
	6:23	Redbank, (R)Thirlmere Wy
	6:24	<i>Q V Hospital</i>
	6:25	<i>East Gates</i>
	6:33	<i>Thirlmere Roundabout</i>
	6:35	<i>Thirlmere / Denmead</i>
	6:37	<i>Thirlmere Way / Milne</i>
	6:38	<i>Tahmoor - Thirlmere Way Opposite Kfc</i>
	6:44	<i>Bargo Post Office</i>
	6:50	<i>Tahmoor Shops</i>
	6:51	<i>Remembrance / Struan Via Remembrance</i>
	6:52	<i>Remembrance / River</i>
	6:55	Arrive Depot - Complete Tasks As Per End Of Shift Procedures - Alarm Mealroom & Lock Depot
	3:42	Picton Public School
	3:42	<i>Argyle St - Remembrance Dr</i>



23

3:45 Picton High School**3:48** (R)Remembrance Dr, (L)Bridge St, (R)Darley St, (L)Owen St, (R)Thirlmere Wy
To Stonequarry Roundabout**4:10** Thirlmere Wy, (R)Owen - East Gates - Richardson - Westbourne Ave, (R)Oaks
St - Oaks Rd, (R)Shelleys Lane**4:40** Arrive Depot - Complete Duties As Per End Of Shift Procedures