



## Picton Buslines

18 Wonga Road Picton NSW 2571

Telephone: 02 4677 1564

Email: [info@pictonbuslines.com.au](mailto:info@pictonbuslines.com.au)

### Special School Services at 31-August-2021

#### St Antonys School

For further information about school travel please contact us.

TIMES ARE INDICATIVE AND MAY VARY DUE TO ROAD & WEATHER CONDITIONS

Shaded / Italicised routes require a transfer to/from another bus. (L) = Bus turns left and (R) = Bus turns right.

Bus	Time	Morning Bus Routes
 1	<b>6:15</b>	Wonga Rd, (R)Argyle St, (R)Menangle Rd - Picton Rd, (L)Almond St, (R)Argyle St - Wilton Rd, (L)Douglas Park Dr, (R)Mitchell Pl Turn Around At End
	<b>6:40</b>	Mitchell Pl, (L)Douglas Park Dr, (L)Dredge Av Turn Around At End Dredge Av, (L)Douglas Park Dr, (R)Wilton Rd - Argyle St, (R)Camden Rd
	<b>6:53</b>	<b>Wilton Shops - Camden St</b>
	<b>6:53</b>	Camden Rd, (L)Campsie St, (L)Broughton St, (R)Hornby St - Oxenbridge Rd, (R)Pembroke Pde, U-Turn At Sales Centre Roundabout - Pembroke Pde, (R)Picton Rd
	<b>7:03</b>	(L)Wilton Park Rd Turn Around At Marcus Street Bus Shed (7.08am) - Wilton Park Rd, (L)Picton Road
	<b>7:17</b>	(R)Menangle Rd To Douglas Park, (R)Camden Rd, (R)Nepean, (R)Durham, (R)Jenkins St, (L)Camden, (R)Into Bus Bay Outside Douglas Park Public School
	<b>7:30</b>	<b>Douglas Park Public School - Pick Up Only</b>
	<b>7:30</b>	<b>Transfer to AM09, AM06</b>
	<b>7:31</b>	(R)Camden, (R)Menagle
	<b>7:32</b>	Menangle Rd, (L)Finns Rd, (R)Remembrance Dr To Wire Lane Interchange
	<b>7:41</b>	<b>Pick up AM10</b>
	<b>7:43</b>	Wire Lane/Remembrance, (L)Burraborang, (L)Cawdor, (R)Into Camden High School Bus Bay
	<b>8:00</b>	<b>Camden High School</b>
	<b>8:02</b>	(L)Cawdor, (R)Burraborang, (L)Old Hume Hwy - Camden By-Pass - Continue Narellan Rd, (R)Waterworth Dr - Turn Around At Roundabout Waterworth
	<b>8:15</b>	(L)Narellan Rd - Commence Picking Up Picton HS Students And Route Bus Passengers, (L)Camden Valley Way, (L)Hilder, (R)Into Bus Bay
	<b>8:20</b>	<b>Elderslie High School</b>
	<b>8:20</b>	Hilder, (L)Camden Valley Way, (R)Elizabeth, (L)Mitchell, (L)John
	<b>8:25</b>	<b>Camden - John Street</b>
	<b>8:27</b>	(R)Argyle St, (L)Murray St - Old Hume Hwy
	<b>8:30</b>	<b>Camden South Public School</b>
	<b>8:33</b>	(R)Old Hume Hwy - Remembrance Dr - Over Razorback Mountain - Argyle, (L)Margaret St, (R)Colden St, (R)Menangle St
	<b>8:49</b>	<b>St Antonys School</b>

	<p><b>2</b></p> <p><b>6:30</b> Wonga Rd, (L)Remembrance Dr, (L)Wellers Rd, (R)Great Southern Rd</p> <p><b>6:47</b> (R)2nd Rail Bridge, (R)Remembrance Dr</p> <p><b>6:48</b> Remembrance Dr, (L)Noongah St, (R)Kader St, (R)Panorama St, (L)Cambalan St, (L)Hambridge Rd, (R)Elvy St, (R)Wellers Rd, (L)Remembrance Dr</p> <p><b>7:00</b> <b>K F C Tahmoor</b></p> <p><b>7:00</b> Remembrance Dr, (L)Thirlmere Wy, (R)Castlereagh St, (L)Park, (L)Milne St, (R)Thirlmere Wy</p> <p>7:03 Thirlmere/Milne - Thirlmere Way</p> <p>7:05 Thirlmere/Denmead - Thirlmere Way</p> <p>7:10 Thirlmere Roundabout - Continue Along Thirlmere Way</p> <p>7:13 East Gates</p> <p><b>7:15</b> Q V Hospital - Thirlmere Way, (L)Argyle St</p> <p>7:19 Argyle Opposite Coper Street - Behind AM22 Rabbit</p> <p><b>7:19</b> <b>Transfer to AM06, AM03, AM23</b></p>
	<p><b>3</b></p> <p><b>6:45</b> Wonga Rd, (L)Argyle St, (R)Thirlmere Wy, (L)Milne St, (R)Bronzewing St, (L)Byron Rd, (R) Nattai St, (L)Colo St, (R)Bargo River Rd, (L)East Pde</p> <p><b>7:00</b> (L)Wallaroo Rd, (R)Grevillea Rd, (R)Matcham Rd, (R)East Pde</p> <p><b>7:02</b> <b>Opposite Buxton Shops</b></p> <p><b>7:03</b> (L)Over Rail Bridge, (R)West - Barbour, (R)Oaks Rd, (L)Thirlmere Wy, (L)Argyle</p> <p><b>7:19</b> <b>Cowper St Interchange</b></p> <p><b>7:19</b> <b>Transfer to AM06, AM23</b></p> <p>7:19 Pick up AM02, AM10, AM05, AM26</p> <p><b>7:19</b> Continue Argyle, (L)Regreme Rd</p> <p><b>7:21</b> Regreme, (R)Mallam, (L)Kyeema St, (R)Weeta, (L)Jan, (R)Coldenham Rd, (R)Jarvisfield Rd, (L)Remembrance Dr</p> <p><b>7:33</b> Razorback Lookout - Remembrance, (R)Finns Rd, (L)Menangle Rd</p> <p>7:46 Menangle Shops</p> <p><b>7:56</b> <b>Broughton Anglican College</b></p> <p><b>7:57</b> (L)Menangle Rd, (L)Picton Rd, (R)Wilton Park Rd - Turn Around Marcus St Bus Shed</p> <p><b>8:16</b> Return Along Wilton Park Rd, (R)Picton Rd, (L)Almond St, (L)Campsie St, (L)Broughton St, (L)Hornby St, (R)Almond St, (L)Argyle St, (L)Camden Rd</p> <p><b>8:30</b> <b>Wilton Shops Camden St</b></p> <p>8:30 Pick up AM04</p> <p><b>8:30</b> (L)Fitzroy St, (R)Almond St, (L)Hornby St - Oxenbridge Ave, (R)Pembroke Pde Do Full U-Turn At Roundabout</p> <p><b>8:34</b> Pembroke Parade (R) Picton Rd - Menangle St</p> <p><b>8:47</b> <b>St Anthonys School</b></p>
	<p><b>4</b></p> <p><b>7:58</b> Picton Rd, (L)Macarthur Drive, (R)Wilton Rd, (L)Douglas Park Dr, (R)Mitchell Pl - Turn Around At End Of Mitchell Pl</p> <p><b>8:03</b> Mitchell Pl, (L)Douglas Park Dr, (L)Dredge Av - Turn Around At End - Back Along Dredge, (L)Douglas Park Dr, (R)Wilton Rd - Argyle, (R)Camden St</p> <p><b>8:30</b> <b>Wilton Shops - Camden St</b></p> <p><b>8:30</b> <b>Transfer to AM03</b></p>
	<p><b>6:55</b> Wonga Rd, (L)Remembrance Dr, (L)River Rd, (R)Moorland Rd, (L)Tahmoor Rd, (R)Abelia St, (R)Progress St, (R)Remembrance Dr, (L)Thirlmere Wy</p>

	<p><b>5</b></p> <p><b>7:05 K F C Tahmoor</b></p> <p><b>7:10 Thirlmere Roundabout - Continue Thirlmere Way, (L)Argyle St</b></p> <p><b>7:19 Argyle St - Opposite Cowper Street</b></p> <p><b>7:19 Transfer to AM06, AM03, AM23</b></p>
	<p><b>6</b></p> <p><b>7:15 (L)Wonga, (R)Argyle To Cowper St Interchange</b></p> <p><b>7:20 Argyle St Opposite Cowper Street</b></p> <p><b>7:20 Pick up AM02, AM03, AM05, AM09, AM22</b></p> <p><b>7:21 Continue Argyle, (R)Menangle Rd</b></p> <p><b>7:25 Shire Hall Picton</b></p> <p><b>7:26 Continue Menangle - Picton, (L)Menangle Rd</b></p> <p><b>7:35 (R)Camden Rd, (L)Into Bus Bay Outside Douglas Park Ps</b></p> <p><b>7:40 Douglas Park Public School Pick Up Only</b></p> <p><b>7:40 Pick up AM01, AM09</b></p> <p><b>7:41 (R)Camden Rd, (R)Menangle Rd, (R)Glen Alpine Drive, (R)Heritage, (R)Mount Sugarloaf Drive, (R)Englorie Park Drive, (L)Cleopatra, (R)Demetrius, (R)Acces</b></p> <p><b>8:05 John Therry Catholic High School</b></p> <p><b>8:05 Our Lady Help Of Christian Parish School</b></p> <p><b>8:06 (R)Demetrius, (R)Anthony, (L)Copperfield, (R)Fitzgibbon Lane, (L)Appin, (L)Narellan, (R)Kellicar - Hurley</b></p> <p><b>8:15 Campbelltown Railway Station</b></p> <p><b>8:15 (R)Hurley - Kellicar, (R)Tindall, (L)Menangle Rd</b></p> <p><b>8:30 Menangle Shops - Menangle Rd, (R)Picton Rd, (L)Station St</b></p> <p><b>8:45 St Anthonys School</b></p>
	<p><b>7</b></p> <p><b>7:00 (L)Wonga, (R)Remembrance Dr - Argyle, (R)Menangle Rd - Picton Rd, (L)Macarthur Drive, (R)Wilton Rd, (L)Douglas Park Drive</b></p> <p><b>7:18 (L)Douglas Park Dr</b></p> <p><b>7:25 (R)Mitchell Pl Turn Around At End - Mitchell Pl, (L)Douglas Park Dr, (R)Wilton Rd - Argyle, (R)Camden</b></p> <p><b>7:35 Wilton Shops - Camden St</b></p> <p><b>7:36 Wilton Shops, (L)Campsie St, (L)Broughton St, (R)Hornby St - Oxenbridge (R)Beatty, (L)Greenbridge Continue Fairway - U Turn Kirkwood Chase Roundabout Continue Fairway, (R)Pembroke</b></p> <p><b>7:45 Opp Sales Centre Pembroke Pde, (R)Picton Rd, (L)Hume Hwy, (L)Bargo Exit, (R)Avon Dam Rd - Great Southern Rd, (L)Wellers Rd, (R)Remembrance Dr, (L)Into Wollondilly Anglican College</b></p> <p><b>8:05 Wollondilly Anglican College</b></p> <p><b>8:20 Picton High School</b></p> <p><b>8:21 Pick up AM13</b></p> <p><b>8:22 (L)Remembrance Dr, (R)Thirlmere Wy, (R)Castlereagh, (L)Park, (L)Milne, (R)Bronzewing St, (R) Denmead St, (L)Thirlmere Wy</b></p> <p><b>8:39 Pick up AM22</b></p> <p><b>8:40 Thirlmere Roundabout Continue Along Thirlmere Way, (L)Argyle St, (R)Margaret St, (R)Colden St, (R)Menangle St</b></p> <p><b>8:52 St Anthonys School</b></p>
	<p><b>6:40 Wonga Rd, (R)Argyle St, (L)Barkers Lodge Rd, (L)The Vintage To The Roundabout</b></p>



- 6:50** Back Along The Vintage, (L)Barkers Lodge Rd, (L)Fergusson Rd, (L)Lakesland Rd - Oaks Rd - Oaks St Thirlmere
- 7:10** Thirlmere Roundabout, (L)Thirlmere Wy, (R)Bridge St, (L)Remembrance Dr To The Interchange
- 7:18 Cowper Street Interchange
- 7:19** **Transfer to AM06, AM23**
- 7:20** Continue Argyle, (R)Remembrance Dr
- 7:23** **Shire Hall - Picton**
- 7:24** Continue Menangle - Picton Rd, (L)Menangle Rd, (R)Camden Rd
- 7:36** (R)Nepean St, (R)Durham St, (R)Station St, (L)Camden, (R)Into Bus Bay Outside Douglas Park Ps
- 7:40** **Douglas Park Public School P/Up Only**
- 7:40** **Transfer to AM06**
- 7:40 **Pick up AM01**
- 7:41** (R)Camden Rd, (R)Menangle Rd
- 7:57** **Broughton Anglican College**
- 8:10** Menangle Rd, (L)Camden Rd, (R)Nepean St, (R)Durham St, (R)Jenkins St, (L)Camden Rd, (L)Menangle Rd, (R)Picton Rd, (L)Maldon Bridge Rd
- 8:25** **St Anthonys School**



- 7:10** *Wonga Rd, (R)Remembrance - Argyle St To Interchange*
- 7:15** **Cowper St Interchange**
- 7:18** **Transfer to AM03**
- 7:18 *Continue Argyle St*
- 7:21** *Picton Bowling Club, Argyle St, (L)Regreme Rd*
- 7:22** *Regreme Rd, (R)Mallam Rd, (L)Kyeema St, (R)Weeta St, (L)Jan St, (R)Coldenham Rd, (R)Jarvisfield Rd, (L)Remembrance Dr*
- 7:33** **Razorback**
- 7:40 *Wire Lane And Remembrance*
- 7:40** **Transfer to AM01**



- 7:05** (L)Wonga Rd, (L)Argyle St - Remembrance Dr, (R)Bargo River Rd, (L)East Pde, (R)Over Rail Crossing (L)West - Wilson Dr, (R) Chalker Pde Over Railway Bridge Into West Pde
- 7:35** **Hill Top Shops**
- 7:35** West Pde, (R)Fitzroy Over Rail Crossing, (L)Wilson Dr, (R)Over Rail Crossing At Balmoral
- 7:45** (R)Railway Pde, (R)Over Old Rail Crossing, (R)Wilson Dr - West Pde
- 7:55** West Pde, (L)Boundary Rd, (R)Buxton Ave Turn Around At End Buxton Ave, (L)Boundary Rd
- 8:05** (L)West Pde, (R)Over Railway Line, (R)East Pde To Buxton Shops
- 8:08** **Buxton Shops**
- 8:10** Buxton Shops - Continue Along East, Turn Around At Orange Road - Back Along East Pde, (R)Matcham Rd, (L)Grevillea Rd, (L)Wallaroo Rd, (R)East Pde, (R)Hassall Rd
- 8:30** **Buxton Public School**
- 8:31** Turn Around At End Hassall Rd, (R)East Pde, (R)Bargo River Rd, (L)Remembrance Dr, (L)Bronzewing St





	<p><b>8:40 Tahmoor Public School</b></p> <p><b>8:40</b> (R)York St, (R)Thirlmere Wy, (L)Remembrance Dr -Argyle, (R)Into Picton High</p> <p><b>8:45 Picton High School</b></p> <p><b>8:47</b> (R)Argyle, (R)Margaret, (R)Colden, (R)Menangle</p> <p><b>8:55 St Anthonys School</b></p>
	<p><b>13</b></p> <p><b>7:20</b> Wonga Rd, (L)Argyle St - Remembrance, (L)Rockford Rd - Arina, (L)Pheasants Nest Road, (L)Lyrebird - Turn Around Half Way Down - Back Along Lyrebird, (L)Pheasants Nest Rd To The End, Follow Loop Around, (L)Pheasants Nest Rd</p> <p><b>7:45</b> Pheasants Nest Rd, (L)Nightingale Rd, (R)Mockingbird Rd, (R)Dwyers Rd</p> <p><b>8:00</b> (R)Arina Rd - Rockford, (R)Remembrance Dr</p> <p><b>8:20 Picton High School {First Set Down}</b></p> <p><b>8:20 Transfer to AM07</b></p>
	<p><b>18</b></p> <p><b>7:05</b> Wonga, (R)Argyle To Jarvisfield</p> <p><b>7:10</b> (L)Jarvisfield Rd, (L)Coldenham Rd, (L)Jan St, (R)Weeta St, (L)Kyeema St, (R)Mallam Rd, (L)Regreme Rd, (R)Argyle St</p> <p><b>7:20</b> (L)Antill, (R)Wild, (R)Hill, (L)Remembrance, (R)Thirlmere Wy, (L)Castlereagh St, (R)Market St, (R)Milne St, (R)Park St, (R)Castlereagh St, (L)Thirlmere Wy, (R)Remembrance Dr, (R)Wollondilly Anglican College</p> <p><b>7:45 Wollondilly Anglican College</b></p> <p><b>7:46</b> (R)Remembrance Dr</p> <p><b>7:50</b> Remembrance Dr To Bargo, (R)Tylers Rd</p> <p><b>7:51</b> Continue Along Tylers - Silica, (R)Carlisle St, (L)Yanderra Rd, (L)Harley St, (R)Chandos Rd, (L)Remembrance Dr, (R)2nd Railway Bridge</p> <p><b>8:03</b> (R)Great Southern, (L)Reservoir Rd, (L)Arina Rd, (L)Bargo Rd, (R)Government Rd, (L)Ironbark Rd, (R)Great Southern Rd</p> <p><b>8:15</b> Great Southern Rd, (L)Wellers Rd Railway Bridge, (R)Remembrance Dr To Picton High School</p> <p><b>8:28 Picton High School</b></p> <p><b>8:28</b> (R)Remembrance Dr - Argyle, (L)Barkers Lodge Rd, (L)The Vintage Nangarin-Turn Around At The Top Roundabout</p> <p><b>8:38</b> The Vintage Nangarin, (R)Barkers Lodge Rd</p> <p><b>8:46</b> Barkers Lodge Rd, (L)Argyle St, (R)Margaret St, (R)Colden St, (R)Menangle St</p> <p><b>8:52 St Anthonys School</b></p>
	<p><b>19</b></p> <p><b>7:05</b> (L)Wonga Rd, (R)Remembrance Dr - Argyle St, (L)Bridge St, (L)Thirlmere Wy, (R)Oaks St, (L)Barbour Rd -West Pde, (L)Over Rail Line Buxton Fire Shed, (R)East Pde</p> <p><b>7:25</b> Buxton Shops East Pde, Turn Around At Orange Rd, Back Along East Pde, (R)Matcham Rd, (L)Grevillea Rd, (L)Wallaroo Rd, (R)East Pde</p> <p><b>7:35</b> (R)Bargo River Rd, (R)Remembrance Dr, (R)Into Wollondilly Anglican</p> <p><b>7:40 Wollondilly Anglican College</b></p> <p><b>7:42</b> (L)Remembrance Dr, (L)Bargo River Rd, (L)West Pde, (L)Over Rail Crossing To</p> <p><b>7:53</b> Buxton Shops East Pde, Turn Around At Orange Rd, Back Along East Pde, (R)Matcham Rd, (L)Grevillea Rd, (L)Wallaroo Rd, (R)East Pde</p> <p><b>8:05</b> East Pde, (R)Bargo River Rd, (L)Colo St, (R)Nattai St, (L)Byron Rd, (R)Bronzewing St, (L)Fraser St, (R)Thirlmere Wy, (L)Remembrance Dr, (R)Picton High School</p>





	<p><b>8:20 Picton High School</b></p> <p><b>8:21</b> (L)Remembrance Dr, (L)Koorana, (L)Kent - Reverse Into Koorana - Continue Kent, (R)Koorana, (L)Remembrance Dr</p> <p><b>8:30</b> (L)Struan St, (R)Myrtle Creek Av, (L)Moorland Rd, (L)River, (R)Remembrance Dr</p> <p><b>8:42</b> (L)Jarvisfield, (L)Coldenham, (L)Jan, (R)Weeta, (L)Kyeema, (R)Mallam, (L)Regreme, (R)Argyle, (L)Margaret, (R)Colden, (R)Menangle</p> <p><b>8:52 St Anthonys School</b></p>
	<p><b>6:45</b> Wonga Rd , (R)Remembrance Dr, (L)Barkers Lodge Rd</p> <p><b>7:01</b> Mowbray Park - Barkers Lodge Rd, (R)Montpelier Dr - John St The Oaks</p> <p><b>7:10</b> The Oaks Shops - John, (L)Burraborang Rd</p> <p>7:15 Belimba Park - Burraborang Rd</p> <p><b>7:19</b> Oakdale -, (L)Barkers Lodge Rd, (R)Fergusson Rd, (L)Lakesland</p> <p><b>7:33</b> Lakesland Fire Shed - Lakesland Rd - Oaks Rd, (R)Barbour Rd - West Pde, (L)Bargo River Rd, (R)Remembrance Dr, (R)Wollondilly Anglican College</p> <p><b>7:55 Wollondilly Anglican College</b></p> <p><b>7:57</b> (R)Remembrance - Depart Opposite Yarran Road 8.04</p> <p><b>8:00</b> Remembrance Dr, (R)Wellers Rd, Pick Up Picton High - Picton Public And St Anthonys</p> <p><b>8:06</b> (L)Hogans Dr, (R)Claremont Dr, (R)Hogans Dr, (L)Elvy St, (L)Hambridge Rd, (R)Cambalan St, (R)Biara St, (L)Kader, (L)Noongah St, (L)Remembrance Dr</p> <p>8:18 Bargo Shops - Remembrance Drive Via Caloola Rd Deviation For Picton High, Picton Public And St Anthonys</p> <p>8:19 Remembrance Dr</p> <p><b>8:32 Picton High School</b></p> <p><b>8:33</b> (R)Remembrance Dr, (R)Picton Pool (8.35am), (R)Remembrance Dr</p> <p><b>8:38</b> (R)Hill St, (L)Wild St, (L)Dunlop Pl- Heathcote, (R)Wild St, (R)Hill St, (R)Remembrance Dr - Argyle, (R)Margaret St, (R)Colden Rd, (R)Menangle St</p> <p><b>8:50 St Anthonys School</b></p>
	<p><b>6:50</b> Wonga Rd, (L)Argyle St - Remembrance, (L)Koorana, (L)Kent - Back Into Dirt Road Koorana - Back Along Kent, (L)Remembrance (R)Thirlmere Wy</p> <p><b>7:05 K F C - Thirlmere Way</b></p> <p><b>7:13</b> Thirlmere Roundabout Thirlmere Way, (L)Argyle St</p> <p><b>7:19 Transfer to AM06</b></p> <p><b>7:20</b> Remembrance Dr - Argyle, (L)Regreme Rd, (R)Mallam Rd, (L)Kyeema St, (R)Weeta St, (L)Jan St, (R)Coldenham Rd, (R)Jarvisfield Rd, (L)Remembrance Dr</p> <p>7:33 Razorback Lookout - Remembrance Dr</p> <p><b>7:41</b> Remembrance Dr - Camden Bypass, (L)Narellan Rd Exit, (L)Narellan Rd, (R)Camden Valley Way, (R)Smeaton Grange Rd, (L)Magdalene Catholic High School</p> <p><b>7:51 Magdalene Catholic High School</b></p> <p><b>8:18</b> Argyle St, (R)Barkers Lodge Rd, (L) The Vintage - U-Turn At The Grange - The Vintage, (R) Barkers Lodge, (R)Mulhollands Rd, (L)Cedar Creek Rd, (L)Richardson - Over East Gates Rail Crossing Cross Thirlmere Way Into Owen St - Darley St</p> <p><b>8:33</b> (R)Bridge St</p>





	<b>8:35</b>	<i>(L)Thirlmere Wy, (R)Station St, (L)Leonard St, (L)Thirlmere Wy</i>
	<b>8:39</b>	<b>Transfer to AM07</b>
 <b>23</b>	<b>7:20</b>	<b>Pick up AM02, AM03, AM05, AM09</b>
	<b>7:22</b>	Remembrance Dr - Argyle, (R)Menangle St - Picton Rd, (L)Menangle Rd, (R)Camden St, (L)Into Bus Bay Outside Douglas Park School
	<b>7:39</b>	<b>Douglas Park Public School - Pick Up Only</b>
	<b>7:40</b>	Dowle St, (R)Camden St, (R)Menangle Rd, (L)Finns Rd, (R)Remembrance Dr
	<b>7:53</b>	Remembrance Dr, (L)Burraborang, (L)Cawdor, (R) Into Camden High
	<b>8:00</b>	<b>Camden High School</b>
	<b>8:00</b>	(L)Cawdor Rd, (L)Burraborang Rd
	<b>8:10</b>	Arrive The Oaks, (L)Montpelier Dr
	<b>8:18</b>	(L)Barkers Lodge Rd
	<b>8:22</b>	(R)The Vintage - U-Turn At Roundabout - Continue The Vintage, (R)Barkers Lodge Rd
	<b>8:30</b>	(L)Abbotsford Rd Through To Valley View Estate - Turn Around At 2nd Valley View On Left
	<b>8:40</b>	Abbotsford Rd, (R)Equestrian - Turn Around At End - Back Along Equestrian, (R)Abbotsford Rd, (L)Barkers Lodge Rd, (L)Argyle St, (R)Margaret St, (R)Colden St, (R)Menangle St
	<b>8:50</b>	<b>St Anthony's School</b>
 <b>24</b>	<b>7:10</b>	Wonga Rd, (R)Argyle St, (L)Barkers Lodge Rd To Oakdale, (L)Burraborang Rd, (R)Into Oakdale Primary Bus Bay
	<b>7:40</b>	<b>Oakdale Primary Bus Bay - Burraborang Rd, (R)Barkers Lodge Rd</b>
	<b>7:50</b>	Barkers Lodge Rd, (R)Fergusson Rd - Ruddocks - To Scroggies At Farm
	<b>8:00</b>	Ruddocks Rd, (R)Lakesland Rd, (L)Mulhollands Rd
	<b>8:10</b>	(R)Cedar Creek Rd, (L)Burns, (L)Kendall, (R)Addison
	<b>8:20</b>	Continue Kendall St, (R)Burns - Sandy , (L)Oaks, (R)Goodlett
	<b>8:30</b>	<b>Thirlmere Public School</b>
	<b>8:31</b>	(L)Mason St, (L)Barbour Rd, (L)Oaks St, (L)Estonian Rd, (L)Bonds Rd, (L)Lakes St, (L)Barbour Rd, (R)Oaks St, (L)Thirlmere Way
	<b>8:40</b>	Continue Thirlmere Wy, (R)Bridge St, (R)Remembrance, (L)Picton High School
	<b>8:48</b>	<b>Picton High School</b>
	<b>8:49</b>	(R)Remembrance Dr - Argyle St, (R)Maragret, (R)Colden, (R)Menangle
	<b>8:53</b>	<b>St Anthony's School</b>
 <b>26</b>	<b>6:25</b>	<i>(L)Wonga Rd, (L)Argyle St - Remembrance Dr To Bargo, (L)Over Second Rail Bridge, (R)Great Southern Rd, (L)Reservoir Rd</i>
	<b>6:45</b>	<i>Reservoir Rd, (L)Arina Rd, (R)Dwyers, (L)Mockingbird, (L)Nightingale</i>
	<b>6:55</b>	<i>(R)Pheasants Nest Rd To The End - Follow Loop Around, (L)Pheasants Nest Rd</i>
	<b>7:05</b>	<i>(R)Arina Rd - Rockford Rd, (R)Remembrance Dr - Argyle</i>
	<b>7:16</b>	<i>Argyle St - Opposite Cowper St</i>
	<b>7:19</b>	<b>Transfer to AM03</b>




Bus	Time	Afternoon Bus Routes
	<b>3:30</b>	<b>St Anthony's School</b>

	<p><b>2</b></p> <p><b>3:31</b> Menangle St, (L)Argyle</p> <p><b>3:33</b> <b>Picton Public School</b></p> <p><b>3:33</b> Pick up from PM11</p> <p><b>3:34</b> Argyle St, (R)Thirlmere Way</p> <p><b>3:38</b> Thirlmere Roundabout, Thirlmere Wy, (L)Frazer, (R)Park, (R)Castlereagh, (L)Thirlmere Way, (L)Remembrance Dr To Picton High</p> <p><b>3:50</b> <b>Picton High School</b></p> <p><b>3:52</b> (L)Remembrance Dr, (L)Koorana Rd, (L)Kent Rd Turn Around At Koorana, Continue Kent, (R)Koorana Rd, (L)Remembrance Dr, (L)River, (R)Moorland Rd,, (R)Myrtle Creek Ave, (L)Struan (L)Tahmoor Rd, (R)Abelia, (R)Progress St, (R)Remembrance Dr</p> <p><b>4:05</b> Kfc - (L)Thirlmere Wy, (L)Milne St, (R)Bronzewing St - Boundary Rd, (L)Station, (L)Nattai St, (R)Colo St, (R)Bargo River Rd, (L)East, (L)Matcham Rd, (L)Grevillea Rd, (L)Wallaroo Rd, (R)East Pde</p> <p>4:50 Arrive Depot- Complete Tasks As Per End Of Shift Procedures</p>
	<p><b>3</b></p> <p><b>3:40</b> <b>St Anthony's School</b></p> <p><b>3:40</b> Pick up from PM04</p> <p><b>3:41</b> Menangle St, (L)Argyle</p> <p><b>3:44</b> <b>Picton Public School</b></p> <p><b>3:45</b> Argyle St, (L)Into Picton High</p> <p><b>3:48</b> <b>Picton High School</b></p> <p><b>3:48</b> (L)Argyle - Remembrance Dr - Railside Dr Bargo, (R)Tylers Rd - Silica Rd, (R)Carlisle St, (L)Yanderra Rd, (L)Harley St, Chandos Rd, (L) Remembrance Dr</p> <p>4:40 Arrive Depot - Complete Tasks As Per End Of Shift Procedures</p>
	<p><b>4</b></p> <p><b>3:20</b> <b>St Anthony's School</b></p> <p><b>3:22</b> (L) Argyle St</p> <p><b>3:28</b> <b>Picton Public School</b></p> <p>3:28 Argyle St - Remembrance Dr Via Service Way</p> <p><b>3:35</b> <b>Picton High School</b></p> <p><b>3:35</b> <b>Transfer to PM19, PM03</b></p> <p><b>3:35</b> (L)Remembrance Dr, (R)Thirlmere Wy, (L)Milne St, (L)Bronzewing, (L)Castlereagh St, (R)Thirlmere Wy, (L)York St, (L)Remembrance Dr</p> <p><b>3:55</b> <b>Picton High School</b></p> <p>3:55 First Set Down Nattai St</p> <p><b>3:55</b> (L) Remembrance Dr, (R)Thirlmere Wy, (L)Milne St, (R) Bronzewing St, (L)Byron Rd, (R)Nattai St, (L)Station St, (L)Bargo River Rd, (R)East Pde</p> <p><b>4:10</b> East Pde To Orange Road Then Continue Along Orange Rd, (R)Over 2nd Railway Crossing, (R)West Pde, (L)Boundary Rd, (R)Buxton Av - Turn Around At Arden Rd - Buxton Av, (L)Boundary Rd, (L)West Pde</p> <p><b>4:25</b> West Pde, (R)Bargo River Rd, (L)Station St, (R)Boundary Rd</p> <p>4:40 Arrive Depot - Complete Tasks As Per End Of Shift Procedures</p>
	<p><b>7</b></p> <p><b>3:45</b> <b>St Anthony's School</b></p> <p>3:45 Load St Anthony's Students Opposite School Shire Hall</p> <p><b>3:45</b> Menangle St, - Picton Rd, (L)Menangle Rd, (R)Camden Rd, (L)Into Bus Bay Outside Douglas Park Public</p>



	<p><b>3:55</b> (L)Camden, (R)Jenkins, (R)Durham, (R)Station, (L)Camden</p> <p><b>4:05</b> Camden Rd, (L)Menangle Rd, (L)Picton Rd, (R)Wilton Park Rd Turn Around At Marcus St Bus Shed - Wilton Park Rd, (R)Picton Rd, (L)Pembroke Pde, (L) Fairway Dr - Turn Around At Roundabout - Fairway Dr - Greenbridge Dr, (R)Beatty St, (L)Oxenbridge Ave - Hornby, (L)Broughton, (R)Campsie, (R)Camden</p> <p><b>4:32</b> Camden, (L)Wilton Rd, (L)Douglas Park Dr, (R)Mitchell - Turnaround At The End - Mitchell, (L)Douglas Park Dr, (L)Dredge - Turn Around At The End - Dredge, (L)Douglas Park Dr, (R)Wilton Rd, (L)Macarthur Rd - Down Lisa Rd On Request, (R)Picton Rd</p> <p>4:55 Special To Picton Railway Station</p> <p><b>5:20</b> Picton Railway Station, (L)Menangle Rd, (R)Colden.</p> <p><b>5:22</b> Picton Masonic Hall - Colden, (L)Margaret St, (R)Argyle St</p> <p>5:24 Regreme - Argyle Via Jarvisfield Estate</p> <p>5:28 Remembrance Dr - Jarvisfield Rd</p> <p>5:32 Redbank - Thirlmere Way</p> <p>5:35 Q V Hospital</p> <p>5:36 East Gates</p> <p>5:38 Thirlmere Roundabout / Shops</p> <p>5:40 Thirlmere Wy / Denmead St</p> <p>5:42 Thirlmere Wy / Milne St</p> <p>5:43 Tahmoor - Opposite Kfc Remembrance Dr / Thirlmere Wy</p> <p>5:44 Remembrance Dr / Struan St Via Moorland / River</p> <p>5:47 Remembrance Dr / River Rd To Depot</p> <p>5:50 Arrive Depot - Complete Task As Per End Of Shift Procedures</p> <p>6:05 Finish Depot - Lock Gate &amp; Oil Room Upon Leaving</p>
	<p><b>3:18 St Anthonys School</b></p> <p><b>3:19</b> (R)Argyle St, (L)Jarvisfield Rd, (L)Coldenham Rd, (L)Jan St, (R)Weeta St, (L)Kyeema St, (R)Mallam Rd, (L)Regreme Rd, (R)Argyle St</p> <p><b>3:32 Picton Public School</b></p> <p>3:32 Argyle St - Remembrance Dr</p> <p><b>3:35 Picton High School</b></p> <p><b>3:36</b> (L)Remembrance Dr</p> <p><b>3:45</b> Tahmoor - Remembrance Dr, (L)Rockford Rd - Arina Rd, (L)Pheasants Nest Rd, (L)Lyrebird - Turn Around At Turn Bay Half Way Down - Lyrebird, (L)Pheasants Nest Rd Continue Along Dirt Road Around The Loop, (L)Pheasants Nest Rd</p> <p><b>4:15</b> Pheasants Nest Rd, (L)Nightingale Rd, (L)Mockingbird Rd Turn Around At End Mockingbird,, (R)Dwyers Rd, (L)Arina, (R)Reservoir Rd, (R)Great Southern Rd, (R)Bargo Rd, (L)Arina Rd - Rockford</p> <p>5:05 Arrive Depot - Complete Tasks As Per End Of Shift Procedures</p>
	<p><b>3:45 St Anthonys School</b></p> <p><b>3:45</b> Pick up from PM11</p> <p><b>3:45</b> Menangle St, (L)Argyle St, (R)Barkers Lodge Rd, (R)Davies, (L)Monds Ln, (R)Barkers Lodge Rd, (R)Abbotsford Rd, (L)Equestrian Dr, Turn Around At End, Back Along Equestrian, (L)Abbotsford Rd, Continue Along Abbotsford</p> <p><b>4:00</b> Valley View Estate, Turn Around At End Back Along Abbotsford Rd, (R)Barkers</p>

		Lodge Rd <b>4:10</b> (L)The Vintage - Turn Around At Roundabout, Back Along The Vintage, (L)Barkers Lodge Rd Through To Nolans Road <b>4:25</b> (R)Barkers Lodge, (R)Fergusson Rd - Ruddocks, (L)Lakesland 4:50 Arrive Depot - Complete Tasks As Per End Of Shift Procedures
	<b>11</b>	<b>3:28 St Anthonys School</b> <b>3:28 Transfer to PM10</b> <b>3:29</b> (L)Argyle St <b>3:30 Picton Public School</b> <b>3:30 Transfer to PM02</b> <b>3:32</b> Argyle St, (L)Cowper St, (L)Heathcote, (R)Wild, (R)Hill, (L)Argyle, (L)Into High School <b>3:45 Picton High School</b> <b>3:46</b> (L)Remembrance Dr Continue To Bargo, (L)Wellers Rd - Over 1st Rail Bridge, (R)Great Southern Rd <b>4:05</b> Great Southern Rd, (L)Johnson, (L)Hawthorne, (L)Ironbark, (R)Great Southern Rd , (R)Charlies Point Rd, (L)Arina Rd - Rockford Rd, (R)Remembrance Dr 4:40 Arrive Depot - Complete Tasks As Per End Of Shift Procedures
	<b>12</b>	<b>3:45 St Anthonys School</b> <b>3:46</b> (L)Argyle St <b>3:48 Picton High School</b> <b>3:50</b> (L)Remembrance Dr, (R)Thirlmere Wy, (L)East Gates <b>4:10</b> East Gates, (L)Westbourne Av - Barbour Rd, (R)Mason St, (L)Campbell St, (R)Lakes St, (R)Bonds Rd, (R)Estonian Rd, (L)Oaks Rd, (R)Sandy, (R)Cedar Creek Rd, (R)Shelleys Ln, (L)Oaks Rd 4:40 Arrive Depot - Complete Tasks As Per End Of Shift Procedures
	<b>14</b>	<b>3:42 St Anthonys School</b> <b>3:43</b> Menangle St, (L)Argyle St <b>3:45 Picton Public School</b> 3:45 Argyle - Remembrance <b>3:47 Picton High School</b> <b>3:48</b> (L)Remembrance Dr, (R)Thirlmere Wy, (R)Milne St, (R)Park St, (R)Castlereagh St, (R)Thirlmere Wy <b>3:55</b> Thirlmere Wy, (L)Leonard St, (R)Station, (R)Bell, (L)Bell -Turner, (R)Brundah Rd, (L)Rita, (R)Turner - Oaks St 4:05 Oaks St - Oaks Rd - Lakesland Rd To Lakesland <b>4:15</b> (L)Ruddocks To Scroggies <b>4:20</b> Ruddocks Rd Fergusson, (R)Barkers Lodge Rd 4:45 Arrive Depot - Complete Tasks As Per End Of Shift Procedures
	<b>15</b>	<b>3:25 St Anthonys School</b> <b>3:32</b> (L)Argyle St - Remembrance Dr <b>3:35 Picton Public School</b> <b>3:36</b> Argyle St, (L)Into High School <b>3:40 Picton High School</b> <b>3:41</b> (R)Argyle St, (L)Bridge St, (R)Darley - Owen - Richardson, (R)Cedar Creek Rd,

		(R)Nixon Rd, (R)Burns, (L)Kendall St <b>3:50</b> Kendall St, (R)Burns Rd, (R)Cedar Creek Rd, (L)Mulhollands Rd, (R)Oaks Rd, (R)Mowbray Park Rd <b>4:05</b> (R)Barkers Lodge Rd, (L)Montpellier Dr To The Oaks <b>4:15</b> The Oaks Shops - John St, (L)Burraborang Rd, (L)Binalong, (R)Yallah, (L)Binalong, (L)Burraborang To Oakdale <b>4:25</b> Oakdale, (L)Barkers Lodge Rd 4:50 Arrive Depot - Complete Tasks As Per End Of Shift Procedures
	<b>17</b>	<b>3:35 St Anthonys School</b> <b>3:37</b> Menangle St, (R)Menangle Rd - Picton Rd, (R)Maldon Bridge Rd - Turn Around At Bus Shed - Maldon Bridge Rd, (R)Picton Rd <b>3:50</b> Picton Rd, (L)Pembroke, (R)Greenbridge Dr, (R) Beatty, (L)Oxenbridge - Hornby, (L)Broughton St, (R)Campsie St, (R)Camden St <b>3:55 Wilton Shops</b> <b>3:55 Transfer to PM18</b> <b>3:55</b> (R)Argyle St, (L)Almond St, (R)Picton Rd, (L)Wilton Park Rd, Turnaround At Marcus St Bus Shed <b>4:10</b> (R)Wilton Park Rd, (L)Picton Rd 4:30 Arrive Depot - Complete Tasks As Per End Of Shift Procedures
	<b>18</b>	<b>3:30 Douglas Park Public School - Bus Bay</b> <b>3:55 Pick up from PM17</b> <b>4:01</b> (L)Argyle St - Wilton Rd, (L)Douglas Park Dr, (R)Mitchell Pl - Turn Around At End - Mitchell Pl, (L)Douglas Park Dr, (L)Dredge Av - Turn Around At End, Dredge Av <b>4:15</b> (L)Douglas Park Dr, (R)Wilton Rd, (L)Macarthur Rd, (R)Lisa Cl, Turn Around At End, (L)Macarthur Rd, (L)Wilton Rd 5:00 Arrive Depot - Complete Tasks As Per End Of Shift Procedures
	<b>19</b>	<b>3:18 St Anthonys School</b> <b>3:20</b> (L)Argyle St <b>3:28 Picton Public School</b> <b>3:28</b> Argyle - Remembrance, (L)Koorana, (L)Kent Rd, Turn Around At Koorana, Kent, (R)Koorana Rd, (L)Remembrance Dr, (L)River Rd , (R)Moorland Rd, (R)Myrtle Creek Av, (L)Struan St, (R)Remembrance Dr <b>3:47 Pick up from PM04</b> <b>3:47 Picton High School</b> <b>3:47 Transfer to PM21</b> <b>3:49</b> (L)Remembrance Dr - Stopping At Caloola Rd, (R)Wellers Rd, (L) 1st Hogans Dr, (R) 2nd Claremont Drive, (L)Hogans,(L)Wellers, (L)Elvy St, (L)Hambridge Rd, (R)Cambalan St, (R)Biara St, (L)Kader St, (L)Noongah St 4:18 Noongah St <b>4:20</b> Noongah St, (L)Remembrance Dr, (L)Thirlmere Way, (R)Denmead St, (L)Bell St, (R)Turner - Oak St <b>4:35</b> Thirlmere Shops - Oaks Rd - Lakesland Rd, (R) Fergusson Rd, (L)Barkers Lodge Rd 4:43 Sheehys Creek Rd - Barkers Lodge Rd 4:49 Hallidays Rd - Barkers Lodge Rd 4:53 Oakdale - Burraborang Rd

**4:56** Belimba Park - Burragorang Rd - Mary St, (R)John St  
 5:00 The Oaks - John - Montpellier  
**5:05** Mowbray Park - Montpellier,, (L)Barkers Lodge Rd  
 5:05 Arrive Depot - Complete Tasks As Per End Of Shift Procedures



**3:46 Picton High School**

**3:50** *Pick up from PM19*

**3:52** (R)Remembrance Dr - Argyle St, (R)Menangle St

**4:02** **Shire Hall - Menangle St, (R) Into Picton Railway Station**

**4:05** **Picton Railway Station - (L) Menangle St, (R)Colden St**

**4:08** **Picton Masonic Hall - Colden St, (L)Margaret St**

**4:08** (R)Argyle St, (L)Regreme Rd, (R)Mallam Rd , (L)Kyeema St, (R)Weeta St,  
 (L)Jan St, (R)Coldenham Rd, (R)Jarvisfield Rd, (L)Remembrance Dr

4:15 Remembrance / Jarvisfield

4:21 Razorback Lookout

4:25 Wire Lane

4:30 Camden Hospital

4:33 Camden - John St

4:38 Narellan Town Centre

**4:48** Mount Annan - Via Narellan Rd, (L)Kellicar - Hurley, (L)Into Railway

5:01 Campbelltown Railway Station

5:37 Mount Annan

5:40 Narellan Town Centre

5:48 Camden - John St

5:50 Camden Hospital

5:53 Wire Lane

6:00 Razorback Lookout

6:04 Remembrance / Jarvisfield Via Jarvisfield Estate

6:08 Argyle / Regreme

6:09 Shire Hall

6:10 Picton Railway Station

6:22 St Anthonys Bus Stop

**6:23** Redbank, (R)Thirlmere Wy

6:24 Q V Hospital

6:25 East Gates

6:33 Thirlmere Roundabout

6:35 Thirlmere / Denmead

6:37 Thirlmere Way / Milne

6:38 Tahmoor - Thirlmere Way Opposite Kfc

6:44 Bargo Post Office

6:50 Tahmoor Shops

6:51 Remembrance / Struan Via Remembrance

6:52 Remembrance / River

**6:55** Arrive Depot - Complete Tasks As Per End Of Shift Procedures - Alarm  
 Mealroom & Lock Depot

	<div style="border: 1px solid black; padding: 2px; display: inline-block;">23</div>	<p><b>3:40 St Anthony's School</b></p> <p><b>3:40</b> Menangle St, (L)Argyle St</p> <p><b>3:42 Picton Public School</b></p> <p>3:42 Argyle St - Remembrance Dr</p> <p><b>3:45 Picton High School</b></p> <p><b>3:48</b> (R)Remembrance Dr, (L)Bridge St, (R)Darley St, (L)Owen St, (R)Thirlmere Wy To Stonequarry Roundabout</p> <p><b>4:10</b> Thirlmere Wy, (R)Owen - East Gates - Richardson - Westbourne Ave, (R)Oaks St - Oaks Rd, (R)Shelleys Lane</p> <p><b>4:40</b> Arrive Depot - Complete Duties As Per End Of Shift Procedures</p>
---	---	---