



Picton Buslines

18 Wonga Road Picton NSW 2571

Telephone: 02 4677 1564

Email: info@pictonbuslines.com.au




Special School Services at 31-August-2021

Wollondilly Anglican College




For further information about school travel please contact us.


TIMES ARE INDICATIVE AND MAY VARY DUE TO ROAD & WEATHER CONDITIONS

Shaded / Italicised routes require a transfer to/from another bus. (L) = Bus turns left and (R) = Bus turns right.

Bus	Time	Morning Bus Routes
 7	7:00	(L)Wonga, (R)Remembrance Dr - Argyle, (R)Menangle Rd - Picton Rd, (L)Macarthur Drive, (R)Wilton Rd, (L)Douglas Park Drive
	7:18	(L)Douglas Park Dr
	7:25	(R)Mitchell Pl Turn Around At End - Mitchell Pl, (L)Douglas Park Dr, (R)Wilton Rd - Argyle, (R)Camden
	7:35	Wilton Shops - Camden St
	7:36	Wilton Shops, (L)Campsie St, (L)Broughton St, (R)Hornby St - Oxenbridge (R)Beatty, (L)Greenbridge Continue Fairway - U Turn Kirkwood Chase Roundabout Continue Fairway, (R)Pembroke
	7:45	Opp Sales Centre Pembroke Pde, (R)Picton Rd, (L)Hume Hwy, (L)Bargo Exit, (R)Avon Dam Rd - Great Southern Rd, (L)Wellers Rd, (R)Remembrance Dr, (L)Into Wollondilly Anglican College
	8:05	Wollondilly Anglican College
 8	7:20	Railway St Bus Shed Colo Vale, (R)Elm, (R)Pine, (R)Wattle St, (L)Wilson Dv
	7:28	Wilson Dv, (L)Chalker Over Rail Bridge, (R)West Pde
	7:30	Hilltop Shops
	7:30	Hilltop Shops West, (R)Fitzroy St (Over Rail Line), (L)Wilson Dr
	7:36	Balmoral Wilson Dve
	7:42	Continue Wilson Dv, (L)Boundary Rd, (R)Buxton Av - Turn Around End Of Buxton Ave Return Along Buxton Ave, (L)Boundary Rd, (L)West Pde, (R)Over Railway Line
	7:50	Buxton Shopping Centre
	7:51	(L)Matcham Rd, (L)Grevillea Rd, (L)Wallaroo Rd, (R)East Pde, (R)South St, (L)Meryla (R)Bargo River Rd, (R)Remembrance Dr, (R)Wollondilly Anglican College
8:05	Wollondilly Anglican College	
 10	7:15	Razorback, (R)Remembrance Dr, (R)Jarvisfield Rd, (L)Coldenham Rd, (L)Jan St, (R)Weeta St, (L)Kyeema St, (R)Mallam Rd, (L)Regreme Rd, (R)Argyle St, (L)Menangle St
	7:24	Shire Hall
	7:25	Menangle St, (R)Into Picton Railway Station
	7:35	(L)Menangle St
	7:38	St Anthonys School, (L)Argyle St - Remembrance

	<p>7:50 Tahmoor - Remembrance Dr, (R)Wollondilly Anglican College</p> <p>7:55 Wollondilly Anglican College</p>
	<p>7:15 Razorback, (R)Remembrance Dr, (R)Jarvisfield Rd, (L)Coldenham Rd, (L)Jan St, (R)Weeta St, (L)Kyeema St, (R)Mallam Rd, (L)Regreme Rd, (R)Argyle St, (L)Menangle St</p> <p>7:24 Shire Hall</p> <p>7:25 Menangle St, (R)Into Picton Railway Station</p> <p>7:35 (L)Menangle St</p> <p>7:38 St Anthonys School, (L)Argyle St - Remembrance</p> <p>7:50 Tahmoor - Remembrance Dr, (R)Wollondilly Anglican College</p> <p>7:55 Wollondilly Anglican College</p>
	<p>7:00 Wonga Rd, (L) Remembrance, (L) Rockford - Arina</p> <p>7:12 (L)Pheasants Nest Rd, (L)Lyrebird - Turn Around Half Way Down At The Turnaround - Lyrebird, (L)Pheasants Nest Rd - To The End - Follow Loop Around, (L)Nightingale Rd, (R)Mockingbird Rd, (R)Dwyers Rd, (L)Arina Rd</p> <p>7:38 (R)Reservoir Rd, (R)Great Southern Rd, (L)Wellers Rd</p> <p>7:45 Wellers Rd, (L)Elvy St, (L)Hambridge Rd, (R)Cambalan St, (R)Panorama St, (L)Kader St, (L)Noongah St, (L)Remembrance Dr, (L)Into Caloola Rd Access Rd, (L)Remembrance</p> <p>8:00 Wollondilly Anglican College</p>
	<p>7:05 (L)Wonga, (R)Remembrance Dr, (L)Thirlmere Wy</p> <p>7:10 (R)East Gates - Richardson, (R)Cedar Creek Rd,(R)Burns, Continue Kendall St, (R)Addison Str - Turn Around At Addison Str</p> <p>7:25 Continue Kendall, (L)Nixon, (L)Cedar Creek Rd, (L)Richardson Rd, (R)Thirlmere Wy</p> <p>7:28 Thirlmere Wy, (L)Turner St, (L)Brundah, (L)Marion, (L)Rita, (R)Turner, (L)Thirlmere Way, (R)Denmead St - Kangaroo, (R)Nattai</p> <p>7:40 (R)Station St, (R)Boundary, (R)Bronzewing, (L)Milne, (R)Thirlmere Way (R)Remembrance Dr, (R)Wollondilly Anglican College</p> <p>7:55 Wollondilly Anglican College</p>
	<p>7:10 Wonga Rd, (L)Argyle St - Remembrance Dv</p> <p>7:23 (R)Wellers Rd, (L)Hogans Dr, (R)Claremont Dr, (L)Hogans Dr, (R)Scot St, (R)Hambridge Rd, (L)Cambalan St, (R)Panorama St, (L)Kader St, (L)Noongah St</p> <p>7:30 Noongah St / Remembrance</p> <p>7:31 (R)Remembrance Dr, (R)Marshall Ave, (L)Tyler's - Silica, (R)Carlisle St, (L)Yanderra Rd, (L)Harley St, (R)Chandos Rd, (L) Old Hume Hwy</p> <p>7:40 (L)Remembrance Dr, (R) Over Rail Bridge, (R) Great Southern Rd - Avon Dam Rd, (L) Arina, (L) Reservoir, (R) Great Southern Rd, (L) Over Rail Bridge, (R) Remembrance Dr, (L)Nooral, (R)Radnor, (R) Noongah</p> <p>7:55 Noongah St - Bargo Main Stop</p> <p>7:56 (L)Remembrance Dr, (L)Into Wollondilly Anglican College</p> <p>8:00 Wollondilly Anglican College</p>
	<p>7:05 Wonga, (R)Argyle To Jarvisfield</p> <p>7:10 (L)Jarvisfield Rd, (L)Coldenham Rd, (L)Jan St, (R)Weeta St, (L)Kyeema St, (R)Mallam Rd, (L)Regreme Rd, (R)Argyle St</p> <p>7:20 (L)Antill, (R)Wild, (R)Hill, (L)Remembrance, (R)Thirlmere Wy, (L)Castlereagh</p>

		St, (R)Market St, (R)Milne St, (R)Park St, (R)Castlereagh St, (L)Thirlmere Wy, (R)Remembrance Dr, (R)Wollondilly Anglican College
	7:45	Wollondilly Anglican College
	7:05	(L)Wonga Rd, (R)Remembrance Dr - Argyle St, (L)Bridge St, (L)Thirlmere Wy, (R)Oaks St, (L)Barbour Rd -West Pde, (L)Over Rail Line Buxton Fire Shed, (R)East Pde
	7:25	Buxton Shops East Pde, Turn Around At Orange Rd, Back Along East Pde, (R)Matcham Rd, (L)Grevillea Rd, (L)Wallaroo Rd, (R)East Pde
	7:35	(R)Bargo River Rd, (R)Remembrance Dr, (R)Into Wollondilly Anglican
	7:40	Wollondilly Anglican College
	6:45	Wonga Rd , (R)Remembrance Dr, (L)Barkers Lodge Rd
	7:01	Mowbray Park - Barkers Lodge Rd, (R)Montpelier Dr - John St The Oaks
	7:10	The Oaks Shops - John, (L)Burraborang Rd
	7:15	Belimba Park - Burraborang Rd
	7:19	Oakdale -, (L)Barkers Lodge Rd, (R)Fergusson Rd, (L)Lakesland
	7:33	Lakesland Fire Shed - Lakesland Rd - Oaks Rd, (R)Barbour Rd - West Pde, (L)Bargo River Rd, (R)Remembrance Dr, (R)Wollondilly Anglican College
	7:55	Wollondilly Anglican College
	7:20	Railway Bus Shed Colo Vale, (R)Elm, (R)Pine, (R)Wattle Continue Church, (L)Hume Hwy On Ramp Continue Hume Hwy
	7:45	Bargo Iga - Check For Transfers From Berrima AM11 And Overloads From Picton AM12
	7:48	Remembrance Dr, (L)Wollondilly Anglican College
	7:55	Wollondilly Anglican College

Bus	Time	Afternoon Bus Routes
	2:45	Wollondilly Anglican College
	2:51	Remembrance Dr - Argyle St - Remembrance Dr
	3:08	Razorback Lookout - Remembrance Drive - Former Hume Hwy
	3:10	South Camden - Former Hume Hwy - Camden Bypass, (L)Narellan Rd Exit, (L)Narellan, (L)Camden Valley Way
	3:21	Liquorland - Camden Valley Way
	3:23	Camden Valley Way - Argyle St, U-Turn Murray St Roundabout, (L)Oxley, (R)Mitchell
	3:39	Camden Public School
	3:39	(R)John St
	3:39	St Pauls Primary School
	3:40	(L)Argyle St, (R)Hilder St, (R) Into Elderslie School Bus Bay
	3:45	Elderslie High School
	3:46	(R)Hilder, (L)Lodges, (R)Liz Kernohan Dr, (R)Camden Bypass - Old Hume Hwy
	4:00	(L)Finns Rd, (R)Menangle Rd, (L)Camden Rd, (L)Into Bus Bay Outside Douglas Park Ps
	4:05	Douglas Park School Bus Bay
	4:07	(L)Camden, (R)Jenkins, (R)Durham, (R)Station, (L)Camden, (L)Menangle
	4:15	Menangle Rd, (R)Picton Rd

	<p>4:20 St Anthony's Bus Stop</p> <p>4:21 (R)Argyle St, (L)Regreme Rd, (R)Mallam Rd, (L)Kyeema St, (R)Weeta St, (L)Jan St, (R)Coldenham Rd, (R)Jarvisfield Rd, (R)Remembrance Dr - Argyle, (R)Thirlmere Wy Redbank</p> <p>4:35 Thirlmere Wy, (R)East Gates - Richardson Rd, (L)Westbourne Av - Barbour Pde - West Pde To Buxton</p> <p>4:40 (L)Over Rail Crossing, (R)East Pde</p> <p>4:43 Buxton Shops</p> <p>4:50 East Pde, (L)Wallaroo Rd, (R)Grevillea Rd, (R)East Pde</p> <p>5:10 Arrive Depot - Complete Tasks As Per End Of Shift Procedures</p>
	<p>2:45 Wollondilly Anglican College</p> <p>2:45 (L)Remembrance Dr, (L)Bronzewing St</p> <p>2:53 Tahmoor Public School</p> <p>2:54 (R)York, (L)Thirlmere Way, (L)Oaks Rd, (L)Goodlet St</p> <p>3:03 Thirlmere Public School</p> <p>3:03 Goodlett St, (L)Mason St, (L)Barbour Rd - Westbourne Ave, (L)Cedar Creek Rd, (R)Nixon Rd, (R)Kendall, (R)Addison St</p> <p>3:10 Continue Kendall St - Burns Rd , (R)Cedar Creek Rd, (L)Mulhollands Rd, (R)Oaks Rd - Lakesland Rd, (L)Ruddocks Rd Turn Around At Scroggies</p> <p>3:20 Scroggies Turnaround - Ruddocks - Fergusson, (R)Barkers Lodge Rd To Picton</p> <p>3:36 (L)Argyle, (R)Margaret, (R)Colden, (R)Menangle St</p> <p>3:40 St Anthonys School</p> <p>3:41 Menangle St, (L)Argyle</p> <p>3:44 Picton Public School</p> <p>3:45 Argyle St, (L)Into Picton High</p> <p>3:48 Picton High School</p> <p>3:48 (L)Argyle - Remembrance Dr - Railside Dr Bargo, (R)Tylers Rd - Silica Rd, (R)Carlisle St, (L)Yanderra Rd, (L)Harley St, Chandos Rd, (L) Remembrance Dr</p> <p>4:40 Arrive Depot - Complete Tasks As Per End Of Shift Procedures</p>
	<p>2:45 Wollondilly Anglican College</p> <p>2:45 (R)Remembrance Dr</p> <p>2:50 (R)Wellers Rd, (L)Hogans Dr, (L)Elvy St, (L)Hambridge Rd, (R)Cambalan St, (L)Kader St, (L)Noongah</p> <p>3:00 Noongah St Bus Stop</p> <p>3:25 Picton High School</p> <p>3:25 (L)Remembrance Dr, (R)Thirlmere Wy, (R)Milne St, (R)Park St, (R)Castlereagh St, (L)Thirlmere Wy, (L)Remembrance Dr</p> <p>3:42 Picton High School</p> <p>3:48 (R)Remembrance Dr - Argyle St, (R)Menangle St,</p> <p>3:50 Picton Rd (L)Almond, (R)Argyle, (L)Camden</p> <p>4:05 Wilton Shops</p> <p>4:06 Camden, (L)Campsie, (L)Broughton, (R)Hornby St West - Oxenbridge, (R)Pembroke, (L)Fairway Drive - U-Turn At Kirkwood Chase Roundabout</p> <p>4:35 Arrive At Depot - Complete Tasks As Per End Of Shift Procedure</p>
	<p>2:45 Wollondilly Anglican College</p>



- 2:46** (L)Remembrance Dr, (L)Bronzewing St
- 2:52 Tahmoor Public School**
- 2:53** (R)York, (R)Emmett Cl, (R)Remembrance Dr, (R)Bargo River Rd, (L)East Pde, (L)Hassall To Buxton School
- 3:05 Buxton Public School**
- 3:05 Transfer to PM21**
- 3:07** 2nd Bus In Line - Hassall Rd Turn Around At End Of Hassall Rd , (L)East Pde, (L)Matcham Rd, (L) Grevillea Rd, (L)Wallaroo Rd, (L)East Pde Turn Around At Orange Rd
- 3:20** East Pde, (R)South St, (L)Meryla St, (R)Bargo River Rd, (L)Colo, (R)Nattai, (L)Byron, (R)Bronzewing, (L)Milne, (R)Thirlmere Way, (L)Remembrance Dr To Picton High
- 3:35 Picton High School**
- 3:36** (R)Remembrance Dr - Argyle, (R)Prince St, (L)Lumsdaine St
- 3:40 Picton Public School**
- 3:41** (R)Argyle St, (R)Margaret St, (R)Colden St, (R)Menangle St
- 3:45 St Anthony's School**
- 3:45** Menangle St, (L)Argyle St, (R)Barkers Lodge Rd, (R)Davies, (L)Monds Ln, (R)Barkers Lodge Rd, (R)Abbotsford Rd, (L)Equestrian Dr, Turn Around At End, Back Along Equestrian, (L)Abbotsford Rd, Continue Along Abbotsford
- 4:00** Valley View Estate, Turn Around At End Back Along Abbotsford Rd, (R)Barkers Lodge Rd
- 4:10** (L)The Vintage - Turn Around At Roundabout, Back Along The Vintage, (L)Barkers Lodge Rd Through To Nolans Road
- 4:25** (R)Barkers Lodge, (R)Fergusson Rd - Ruddocks, (L)Lakesland
- 4:50 Arrive Depot - Complete Tasks As Per End Of Shift Procedures



- 2:38 Wollondilly Anglican College**
- 2:39** (R)Remembrance Dr - Rail Side Drive, (L)Over 2nd Rail Bridge, (R)Avon Dam Rd, (L)Hume Motorway, (L)Picton Rd Exit, (R)Picton Rd, (L)Almond St, (L)Hornby - Oxenbridge, (R)Beatty, (L)Greenbridge
- 3:04 Opposite Wilton Public School**
- 3:05** Greenbridge, Continue Fairway, U-Turn At Roundabout At Kirkwood Continue Fairway (R)Pembroke
- 3:10 Opposite Bingara Sales Centre Bus Stop**
- 3:11** Pembroke Rd, (R)Picton Rd - Menangle St, (L)Argyle, (L)View, (L)Lumsdaine
- 3:28 Picton Public School**
- 3:28** Lumsdaine St , (R)Argyle, (L)Jarvisfield, (L)Coldenham, (L)Jan, (R)Weeta, (L)Kyeema, (R)Mallam, (L)Regreme, (R)Argyle, (L)Margaret, (R)Colden, (R)Menangle
- 3:45 St Anthony's School**
- 3:46** (L)Argyle St
- 3:48 Picton High School**
- 3:50** (L)Remembrance Dr, (R)Thirlmere Wy, (L)East Gates
- 4:10** East Gates, (L)Westbourne Av - Barbour Rd, (R)Mason St, (L)Campbell St, (R)Lakes St, (R)Bonds Rd, (R)Estonian Rd, (L)Oaks Rd, (R)Sandy, (R)Cedar Creek Rd, (R)Shelleys Ln, (L)Oaks Rd
- 4:40 Arrive Depot - Complete Tasks As Per End Of Shift Procedures



13

2:45 Wollondilly Anglican College

2:46 (L)Remembrance Dr, (L)Bronzewing

2:52 Tahmoor Public School

2:53 (R)York, (R)Emmett, (R)Remembrance, (L)Rockford - Arina, (L)Pheasants Nest Rd, (L)Lyrebird - Turn Around At Turn Bay Half Way Down - Lyrebird

3:05 Lyrebird Rd, (L)Pheasants Nest Rd To The End - Follow Loop Around, (L)Pheasants Nest Rd, (L)Nightingale, (R)Mockingbird, (R)Dwyers

3:20 Dwyers Rd, (R)Arina - Rockford, (R)Remembrance

3:35 Picton High School

3:37 (L)Remembrance Dr Through Tahmoor

3:45 Pick up from PM16

3:46 (R)Bargo River Rd (L)East Pde, (L)Matcham Rd, (L)Grevillea Rd, (L)Wallaroo Rd, (L)East Pde, (R)Railway Line, (L)West Pde

4:00 Buxton

4:01 Continue West To Balmoral - Wilson Dr To Hill Top, (R)Chalker - Over Rail Bridge, (L)Rosina, (R)Cumberteen, (R)Linda, (L)West

4:25 Hilltop Shops, (R)Fitzroy Over Railway Line, (L)Wilson Drive - West Parade

5:00 Arrive Depot - Complete Tasks As Per End Of Shift Procedures



14

2:42 Wollondilly Anglican College

2:43 (L)Remembrance Drive

2:52 Tahmoor Public School

2:53 (L)Thirlmere Way To Thirlmere, (L)Oaks Rd

2:56 Oaks St - Oaks Rd - Lakesland Rd, (R)Fergusson Rd

3:08 (L)Barkers Lodge Rd To Oakdale

3:16 (R)Burraborang Rd - Mary St, (R)John St

3:24 The Oaks Shops - John St - Montpellier Rd

3:30 (L)Barkers Lodge Rd

3:40 (L)Argyle St, (R)Margaret, (R)Colden St, (R)Menangle St

3:42 St Anthonys School

3:43 Menangle St, (L)Argyle St

3:45 Picton Public School

3:45 Argyle - Remembrance

3:47 Picton High School

3:48 (L)Remembrance Dr, (R)Thirlmere Wy, (R)Milne St, (R)Park St, (R)Castlereagh St, (R)Thirlmere Wy

3:55 Thirlmere Wy, (L)Leonard St, (R)Station, (R)Bell, (L)Bell -Turner, (R)Brundah Rd, (L)Rita, (R)Turner - Oaks St

4:05 Oaks St - Oaks Rd - Lakesland Rd To Lakesland

4:15 (L)Ruddocks To Scroggies

4:20 Ruddocks Rd Fergusson, (R)Barkers Lodge Rd

4:45 Arrive Depot - Complete Tasks As Per End Of Shift Procedures



15

2:45 Wollondilly Anglican College

2:45 (L)Remembrance Dr

2:50 Tahmoor Public School

2:50 Remembrance, (R)Struan, (R)Myrtle Creek Ave, (L)Moorland, (L)River,

	(R)Remembrance - Argyle St
3:05	Redbank - Argyle St
3:08	Picton Ambulance Station - Argyle St, Argyle St, (L)Jarvisfield, (L)Coldenham, (L)Jan, (R)Weeta, (L)Kyeema, (R)Mallam, (L)Regreme, (R)Argyle, (L)Margaret, (R)Colden,
3:24	(R)Menangle St
3:25	St Anthony's School
3:32	(L)Argyle St - Remembrance Dr
3:35	Picton Public School
3:36	Argyle St, (L)Into High School
3:40	Picton High School
3:41	(R)Argyle St, (L)Bridge St, (R)Darley - Owen - Richardson, (R)Cedar Creek Rd, (R)Nixon Rd, (R)Burns, (L)Kendall St
3:50	Kendall St, (R)Burns Rd, (R)Cedar Creek Rd, (L)Mulhollands Rd, (R)Oaks Rd, (R)Mowbray Park Rd
4:05	(R)Barkers Lodge Rd, (L)Montpellier Dr To The Oaks
4:15	The Oaks Shops - John St, (L)Burraborang Rd, (L)Binalong, (R)Yallah, (L)Binalong, (L)Burraborang To Oakdale
4:25	Oakdale, (L)Barkers Lodge Rd
4:50	Arrive Depot - Complete Tasks As Per End Of Shift Procedures
 16	2:50 Wollondilly Anglican College
2:51	(L)Remembrance, (L)Bronzewing
2:55	Tahmoor Public School
2:56	(R)York, (R)Emmett, (L)Remembrance, Kfc, (L)Thirlmere Wy, (L)Milne, (R)Bronzewing, (L)Byron, (R)Nattai, (R)Kangaroo - Denmead, (L)Thirlmere Way (R)Leonard St, (L)Dennis St, (L)Bell St, (R)Thirlmere, (R)Turner, (L)Rita, (R)Brundah, (R)Turner St, (L)Oaks, (L)Goodlett St
3:13	Thirlmere Public School
3:14	Goodlett St, (L)Mason St, (R)Barbour Rd, (R)Lakes St, (R)Bonds Rd, (R)Estonian Rd, (L)Oaks Rd, (R)Shellys Ln, (R)Cedar Creek Rd, (L)Richardson Rd Cross Railway At East Gates Owen St, (L)Thirlmere Wy To Stonequarry Roundabout
3:33	Thirlmere Wy, (L)Darley St, (R)Bridge St, (L)Thirlmere Wy
3:35	(L)Turner, (L)Rita St, (R)Brundah Rd, (R)Turner St, (L)Thirlmere Wy, (L)Leonard St, (L)Dennis St, (L)Bell St, (L)Thirlmere Wy, (L)Milne St, (R)Park St, (R)Castlereagh St, (L)Thirlmere Wy, (R)Remembrance Dr
3:44	Transfer to PM13
3:44	(R)Bronzewing St
3:45	Tahmoor Public School - Bronzewing St, (R)York St, (R)Emmett St, (L)Remembrance Dr,
3:48	K.F.C - Remembrance Dr, (L)Thirlmere Way
4:00	Thirlmere Roundabout
4:02	Thirlmere Public School
4:06	Taara Gardens
4:08	Thirlmere Shops
4:10	East Gates
4:11	Q V Hospital

	<p>4:14 Redbank - Thirlmere Wy</p> <p>4:17 Argyle / Regreme</p> <p>4:22 Remembrance Dr - Jarvisfield Rd</p> <p>4:24 Shire Hall</p> <p>4:27 Picton Railway Station</p> <p>4:40 Arrive Depot - Complete Tasks As Per End Of Shift Procedures</p>
	<p>17</p> <p>2:45 Wollondilly Anglican College</p> <p>2:46 (L)Remembrance Dr, (L)Bronzewing St</p> <p>2:52 Tahmoor Public School</p> <p>2:53 (R)York, (L)Thirlmere Wy, (L)Castlereagh St, (R)Market St, (R)Milne St, (R)Park St, (R)Castlereagh St, (L)Thirlmere Wy, (L)York St, (L)Remembrance</p> <p>3:14 Remembrance Dr, (R)Koorana Rd, (L)Kent Rd, Turn Around At Koorana, Kent, (R)Koorana, (R)Remembrance Dr - Argyle St, (R)Hills St, (L)Wild St, (L)Heathcote St - Dunlop St, (R)Wild St, (R)Antill St, (R)Remembrance Dr, (R)Prince, (L)Lumsdaine St To Picton Public School</p> <p>3:30 Picton Public School</p> <p>3:30 (R)Argyle St, (R)Menangle St</p> <p>3:35 St Anthony's School</p> <p>3:37 Menangle St, (R)Menangle Rd - Picton Rd, (R)Maldon Bridge Rd - Turn Around At Bus Shed - Maldon Bridge Rd, (R)Picton Rd</p> <p>3:50 Picton Rd, (L)Pembroke, (R)Greenbridge Dr, (R) Beatty, (L)Oxenbridge - Hornby, (L)Broughton St, (R)Campsie St, (R)Camden St</p> <p>3:55 Wilton Shops</p> <p>3:55 Transfer to PM18</p> <p>3:55 (R)Argyle St, (L)Almond St, (R)Picton Rd, (L)Wilton Park Rd, Turnaround At Marcus St Bus Shed</p> <p>4:10 (R)Wilton Park Rd, (L)Picton Rd</p> <p>4:30 Arrive Depot - Complete Tasks As Per End Of Shift Procedures</p>
	<p>18</p> <p>3:30 Douglas Park Public School - Bus Bay</p> <p>3:55 <i>Pick up from PM17</i></p> <p>4:01 (L)Argyle St - Wilton Rd, (L)Douglas Park Dr, (R)Mitchell Pl - Turn Around At End - Mitchell Pl, (L)Douglas Park Dr, (L)Dredge Av - Turn Around At End, Dredge Av</p> <p>4:15 (L)Douglas Park Dr, (R)Wilton Rd, (L)Macarthur Rd, (R)Lisa Cl, Turn Around At End, (L)Macarthur Rd, (L)Wilton Rd</p> <p>5:00 Arrive Depot - Complete Tasks As Per End Of Shift Procedures</p>
	<p>20</p> <p>2:55 Wollondilly Anglican College</p> <p>2:58 (R)Wellers Rd, (L)Hogan's, (R)Claremont, (L)Hogan's (L)Elvy St, (L)Hambridge Rd, (R)Cambalan St, (R)Panorama St, (L)Kader, (L)Noongah St</p> <p>3:12 Noongah St Bus Stop</p> <p>3:12 (R)Remembrance Dr, (R)Marshall Rd, (L)Tylers Rd - Carlisle, (L)Yanderra Rd, (L)Harley St, (L)Chandos Rd, (R)Carlisle St - Tylers Rd</p> <p>3:25 (L)Remembrance, (R)Wellers, (R)Great Southern Rd</p> <p>3:30 Bargo Public School</p> <p>3:31 Great Southern Rd, (R)Over Rail Bridge, (L)Remembrance, (R)Marshall, (L)Tylers - Carlisle, (L)Yanderra Rd, (L)Harley, (R)Chandos, (L)Old Hume Hwy,</p>

	(L)Remembrance, (R)Over 1st Rail Bridge, (R)Great Southern Rd - Avon Dam Rd
3:44	(L)Reservoir Rd, (L)Arina Rd, (L)Bargo Rd, (R)Government, (L)Ironbark Rd
4:05	(R)Great Southern Rd, (L)Wellers Rd Over Rail Bridge Cross Remembrance Dr - Continue Wellers Rd
4:10	Wellers Rd, (L)Hogans Dr, (R)Claremont Dr, (L)Hogans Dr, (L)Wellers Rd, (L)Elvy St, (L)Hambridge Rd, (R)Cambalan St, (R)Panorama St, (L)Kader St, (L)Noongah St
4:15	Noongah St, (R)Remembrance Dr, (L)Over Rail Bridge, (L)Great Southern Rd, (R)Bargo Rd
4:25	(L)Arina Rd, (R)Dwyers Rd, (L)Mockingbird Rd, (L)Nightingale Rd, (R)Pheasants Nest Rd - Around Loop At The End - Pheasants Nest Rd
4:45	(R)Lyrebird Rd Turn Around - Lyrebird Rd, (R)Pheasants Nest Rd, (R)Arina Rd - Rockford Rd, (R)Remembrance Dr
5:05	Arrive Depot - Complete Tasks As Per End Of Shift Procedures
 21	3:05 Buxton Public School
3:05	<i>Pick up from PM10</i>
3:05	<i>Hassall Turn Around At End Of Hassal & Return -, (L)East Pde, (R)Over Railway Line At Buxton, (L)West, (R)Boundary, (R)Buxton Turn Around At End & Return Buxton, (L)Boundary, (R)West - Wilson Dr</i>
3:20	<i>(L)Over Railway Line At Balmoral, (R)Railway Pde, (R)Over Railway Crossing, (R)Wilson - West Pde</i>
3:25	<i>Buxton - West Pde Opposite Fire Shed - West Pde</i>
3:35	<i>(R)Bargo River Rd, (L)Remembrance Dr</i>
3:40	<i>Tahmoor School - Remembrance Dr,</i>
3:46	Picton High School
3:52	<i>(R)Remembrance Dr - Argyle St, (R)Menangle St</i>
4:02	Shire Hall - Menangle St, (R) Into Picton Railway Station
4:05	Picton Railway Station - (L) Menangle St, (R)Colden St
4:08	Picton Masonic Hall - Colden St, (L)Margaret St
4:08	<i>(R)Argyle St, (L)Regreme Rd, (R)Mallam Rd , (L)Kyeema St, (R)Weeta St, (L)Jan St, (R)Coldenham Rd, (R)Jarvisfield Rd, (L)Remembrance Dr</i>
4:15	<i>Remembrance / Jarvisfield</i>
4:21	<i>Razorback Lookout</i>
4:25	<i>Wire Lane</i>
4:30	<i>Camden Hospital</i>
4:33	<i>Camden - John St</i>
4:38	<i>Narellan Town Centre</i>
4:48	<i>Mount Annan - Via Narellan Rd, (L)Kellicar - Hurley, (L)Into Railway</i>
5:01	<i>Campbelltown Railway Station</i>
5:37	<i>Mount Annan</i>
5:40	<i>Narellan Town Centre</i>
5:48	<i>Camden - John St</i>
5:50	<i>Camden Hospital</i>
5:53	<i>Wire Lane</i>
6:00	<i>Razorback Lookout</i>

	6:04	<i>Remembrance / Jarvisfield Via Jarvisfield Estate</i>
	6:08	<i>Argyle / Regreme</i>
	6:09	<i>Shire Hall</i>
	6:10	<i>Picton Railway Station</i>
	6:22	<i>St Anthonys Bus Stop</i>
	6:23	<i>Redbank, (R)Thirlmere Wy</i>
	6:24	<i>Q V Hospital</i>
	6:25	<i>East Gates</i>
	6:33	<i>Thirlmere Roundabout</i>
	6:35	<i>Thirlmere / Denmead</i>
	6:37	<i>Thirlmere Way / Milne</i>
	6:38	<i>Tahmoor - Thirlmere Way Opposite Kfc</i>
	6:44	<i>Bargo Post Office</i>
	6:50	<i>Tahmoor Shops</i>
	6:51	<i>Remembrance / Struan Via Remembrance</i>
	6:52	<i>Remembrance / River</i>
	6:55	<i>Arrive Depot - Complete Tasks As Per End Of Shift Procedures - Alarm Mealroom & Lock Depot</i>
	2:42	Wollondilly Anglican College
	2:42	(R)Remembrance Dr, (L)Over 1st Rail Bridge - Wellers Rd, (R)Great Southern Rd - Avon Dam, (L)Hume Hwy, (L)Picton Rd Exit, (R)Picton Rd, (L)Almond St, (R)Argyle St, (L)Camden Rd
	3:07	Wilton Shops
	3:07	Camden, (L)Campsie St, (L)Broughton St, (R)Hornby St - Oxenbridge, (R)Pembroke, (R)Greenbridge Drive
	3:30	Wilton Public School
	3:32	Greenbridge, (R)Beatty, (L)Oxenbridge, (L)Hornby St, (L)Broughton St, (R)Campsie St, (R)Camden St
	3:42	Opposite Wilton Shops, (L)Argyle St - Continue Wilton Rd
	3:48	(R)Macarthur Drive, (R)Lisa - Turn Around At The End - Continue Lisa, (L)Macarthur Drive, (L)Wilton Rd - Argyle, (L)Almond, (R)Picton Rd, (L)Wilton Park Rd - Turn Around At Marcus St
	4:00	Continue Wilton Park Rd, (L)Picton Rd - Menangle St, (L)Argyle St
	4:35	Arrive Depot - Complete Task As Per End Of Shift Procedures